

The map is an approximate representation only and must not be used to determine the location or size of items shown, or to identify legal boundaries. To the extent permitted by law, the Nelson City Council, their employees, agents and contractors will not be liable for any costs, damages or loss suffered as a result of the data or plan, and no warranty of any kind is given as to the accuracy or completeness of the information represented by the GIS data. While reasonable use is permitted and encouraged, all data is copyright reserved by Nelson City Council. Cadastral information derived from the Land Information New Zealand. CROWN COPYRIGHT RESERVED. IJT. Original map size A4.

**SPEED RESTRICTION BYLAW (210)**



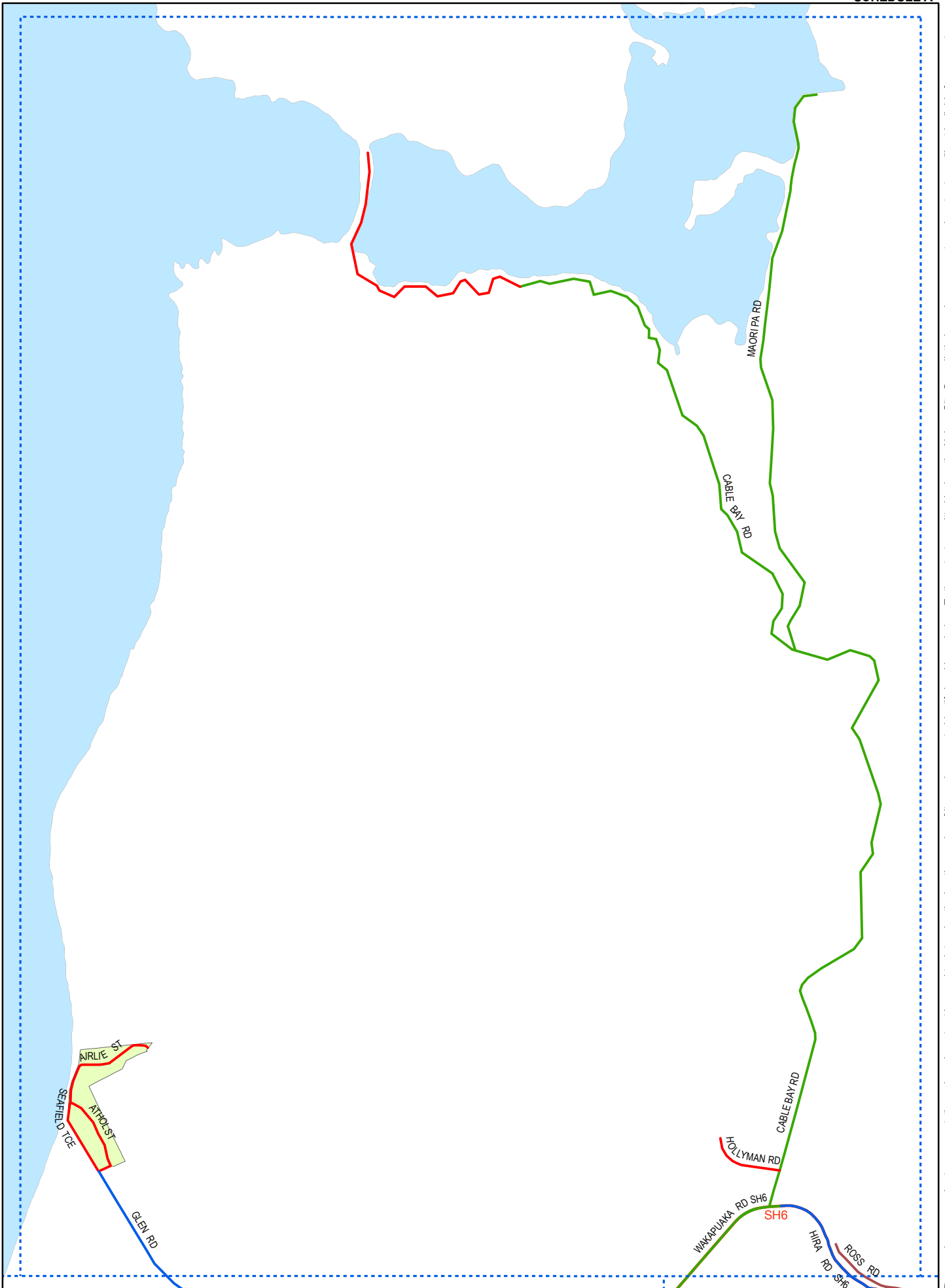
**Nelson City Council**  
te kaunihera o whakatū

PO Box 645 Nelson 7040 New Zealand  
PH 03 546 0200 FAX 03 546 0239  
www.nelsoncitycouncil.co.nz

- Variable
- 30 km/hr
- 40 km/hr
- 50 km/hr
- 60 km/hr
- 70 km/hr
- 80 km/hr
- 100 km/hr
- Urban Traffic Areas

N  
▲

**OVERALL MAP**



**SPEED RESTRICTION BYLAW (210)**



**Nelson City Council**  
te kaunihera o whakatū

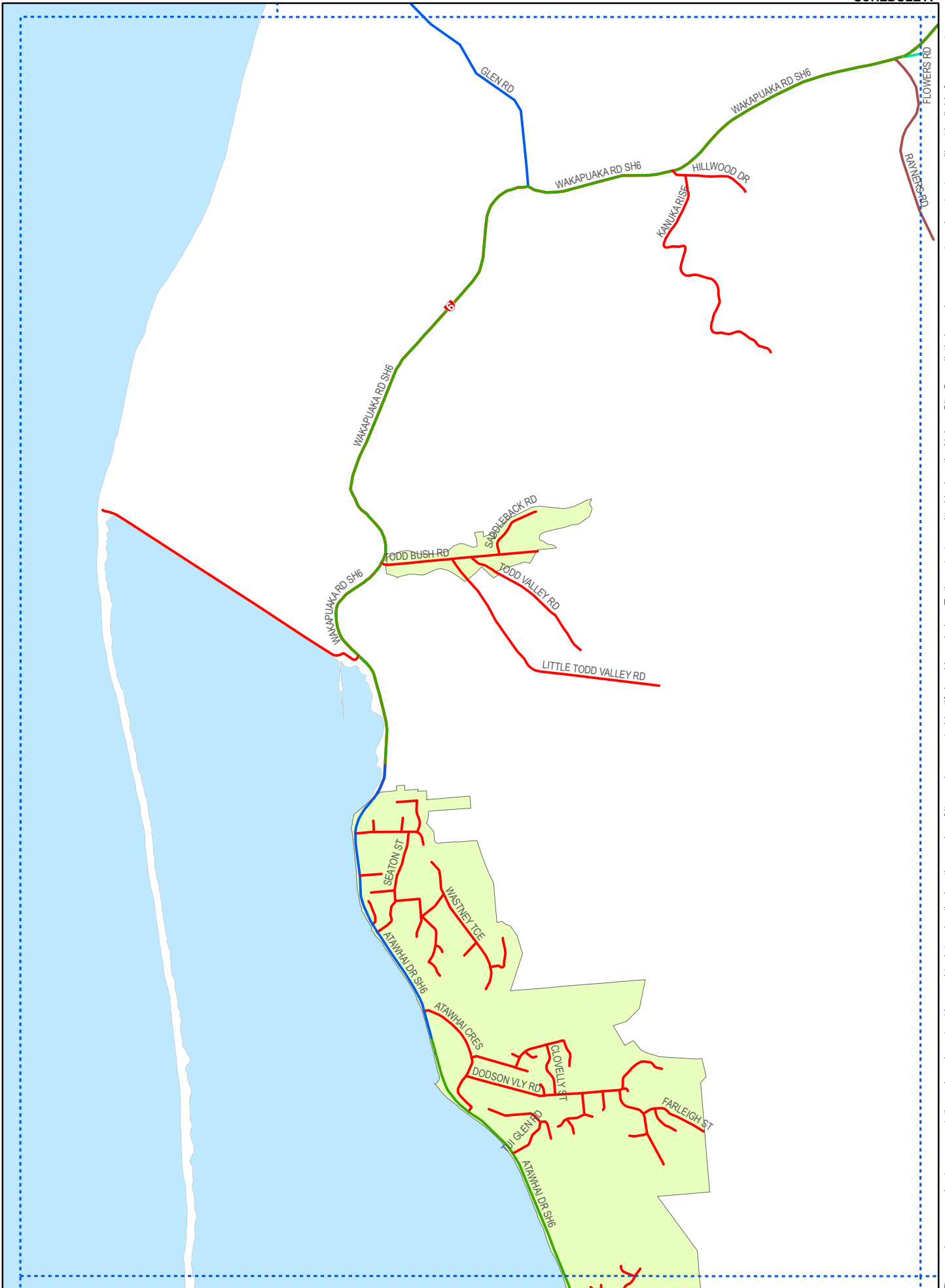
PO Box 645 Nelson 7040 New Zealand  
PH 03 546 0200 FAX 03 546 0239  
www.nelsoncitycouncil.co.nz

- Variable
- 50 km/hr
- 80 km/hr
- 30 km/hr
- 60 km/hr
- 100 km/hr
- 40 km/hr
- 70 km/hr
- Urban Traffic Areas



**MAP 01**

The map is an approximate representation only and must not be used to determine the location or size of items shown, or to identify legal boundaries. To the extent permitted by law, the Nelson City Council, their employees, agents and contractors will not be liable for any costs, damages or loss suffered as a result of the data or plan, and no warranty of any kind is given as to the accuracy or completeness of the information represented by the GIS data. While reasonable use is permitted and encouraged, all data is copyright reserved by Nelson City Council. Cadastral information derived from the Land Information New Zealand. CROWN COPYRIGHT RESERVED. I.T. Original map size A4.



The map is an approximate representation only and must not be used to determine the location or size of items shown, or to identify legal boundaries. To the extent permitted by law, the Nelson City Council, their employees, agents and contractors will not be liable for any costs, damages or loss suffered as a result of the data or plan, and no warranty of any kind is given as to the accuracy or completeness of the information represented by the GIS data. While reasonable use is permitted and encouraged, all data is copyright reserved by Nelson City Council. Cadastral information derived from the Land Information New Zealand. CROWN COPYRIGHT RESERVED. I.T. Original map size A4.

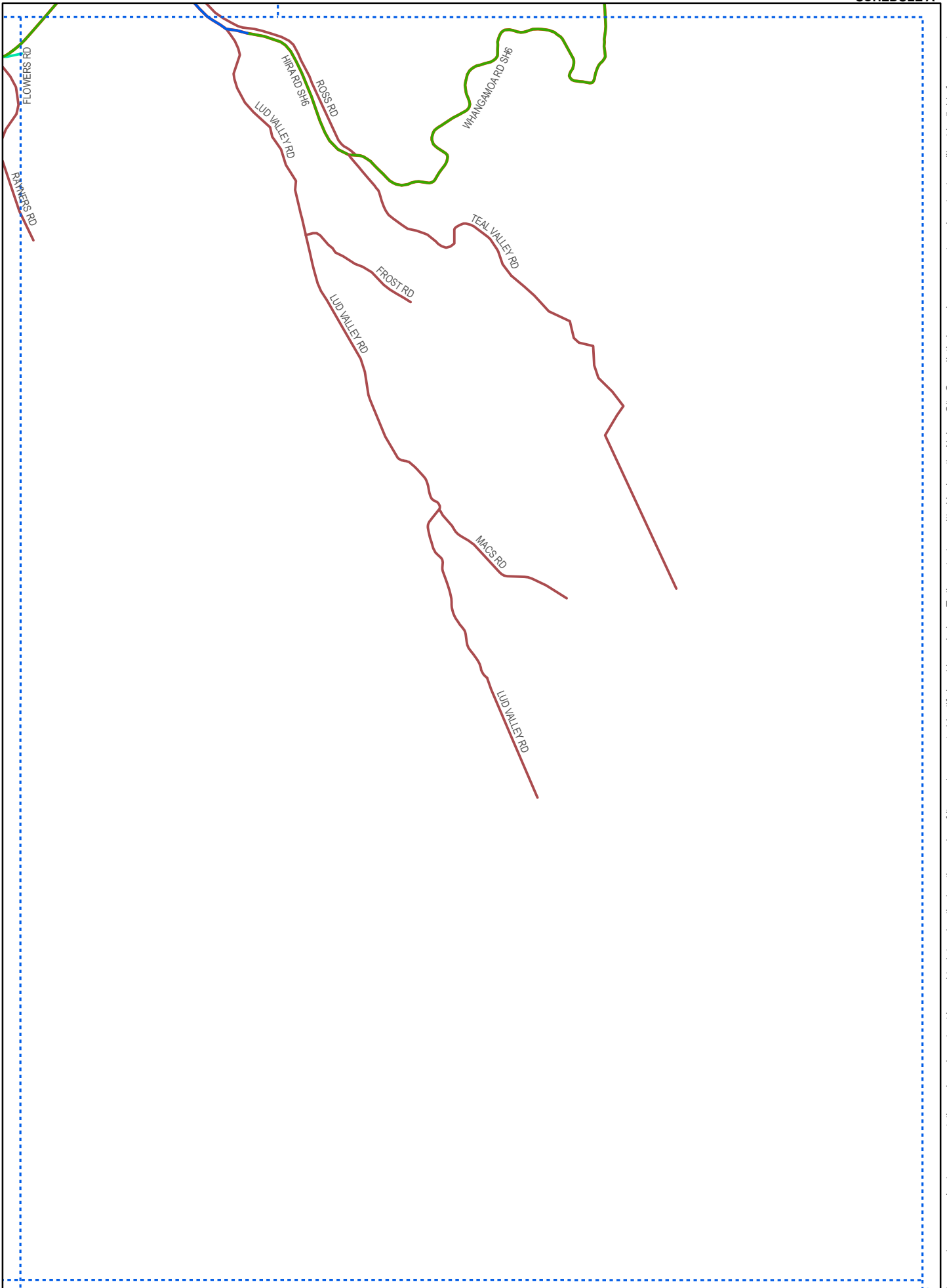
**SPEED RESTRICTION BYLAW (210)**



PO Box 645 Nelson 7040 New Zealand  
 PH 03 546 0200 FAX 03 546 0239  
 www.nelsoncitycouncil.co.nz

- Variable
- 30 km/hr
- 40 km/hr
- 50 km/hr
- 60 km/hr
- 70 km/hr
- 80 km/hr
- 100 km/hr
- Urban Traffic Areas





**SPEED RESTRICTION BYLAW (210)**



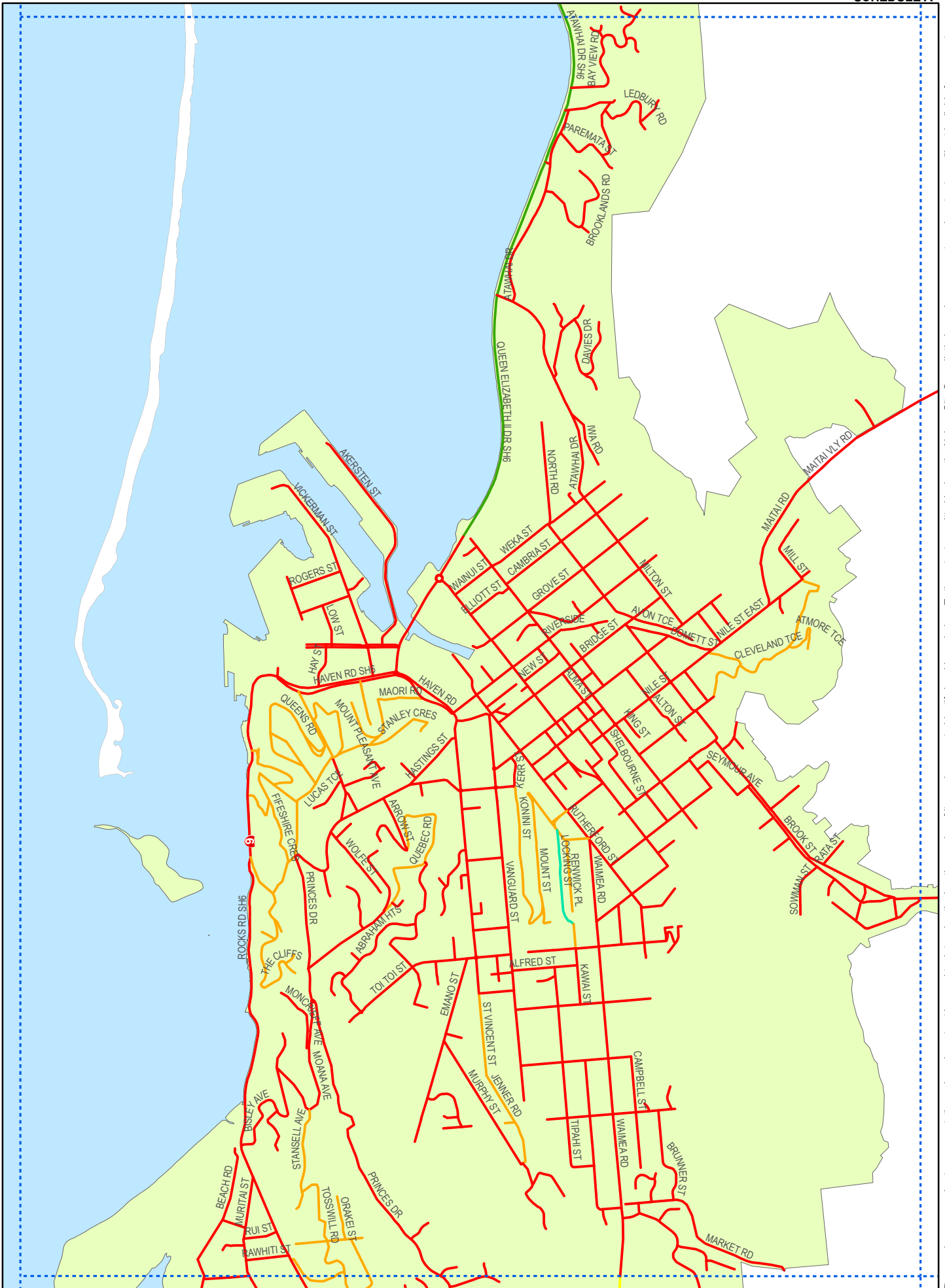
**Nelson City Council**  
te kaunihera o whakatū

PO Box 645 Nelson 7040 New Zealand  
PH 03 546 0200 FAX 03 546 0239  
www.nelsoncitycouncil.co.nz

- Variable
- 30 km/hr
- 40 km/hr
- 50 km/hr
- 60 km/hr
- 70 km/hr
- 80 km/hr
- 100 km/hr
- Urban Traffic Areas



The map is an approximate representation only and must not be used to determine the location or size of items shown, or to identify legal boundaries. To the extent permitted by law, the Nelson City Council, their employees, agents and contractors will not be liable for any costs, damages or loss suffered as a result of the data or plan, and no warranty of any kind is given as to the accuracy or completeness of the information represented by the GIS data. While reasonable use is permitted and encouraged, all data is copyright reserved by Nelson City Council. Cadastral information derived from the Land Information New Zealand. CROWN COPYRIGHT RESERVED. I.T. Original map size A4.



**SPEED RESTRICTION BYLAW (210)**

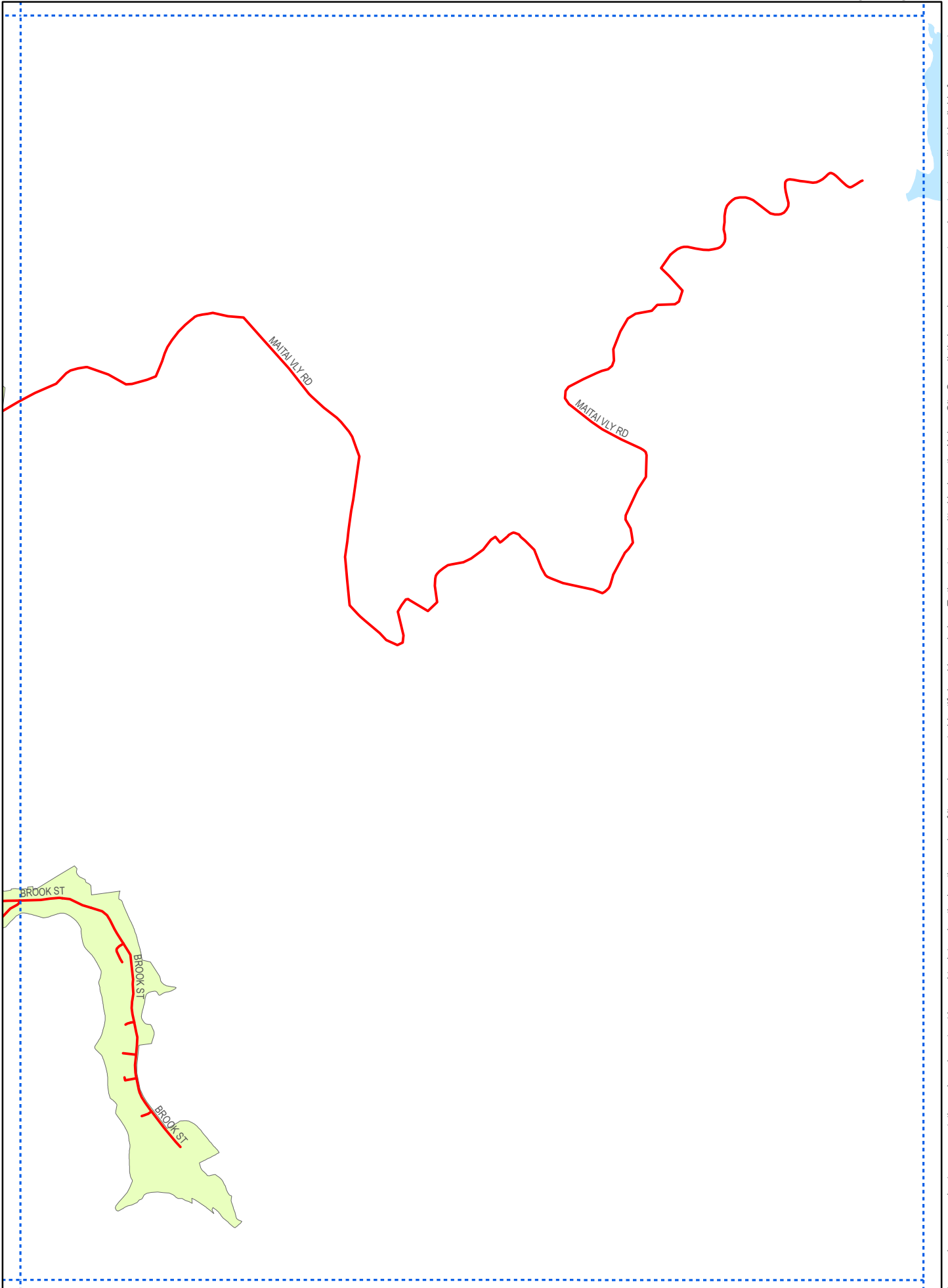


PO Box 645 Nelson 7040 New Zealand  
 PH 03 546 0200 FAX 03 546 0239  
[www.nelsoncitycouncil.co.nz](http://www.nelsoncitycouncil.co.nz)

- Variable
- 50 km/hr
- 80 km/hr
- 30 km/hr
- 60 km/hr
- 100 km/hr
- 40 km/hr
- 70 km/hr
- Urban Traffic Areas



The map is an approximate representation only and must not be used to determine the location or size of items shown, or to identify legal boundaries. To the extent permitted by law, the Nelson City Council, their employees, agents and contractors will not be liable for any costs, damages or loss suffered as a result of the data or plan, and no warranty of any kind is given as to the accuracy or completeness of the information represented by the GIS data. While reasonable use is permitted and encouraged, all data is copyright reserved by Nelson City Council. Cadastral information derived from the Land Information New Zealand. CROWN COPYRIGHT RESERVED. I.T. Original map size A4.



### SPEED RESTRICTION BYLAW (210)



**Nelson City Council**  
te kaunihera o whakatū

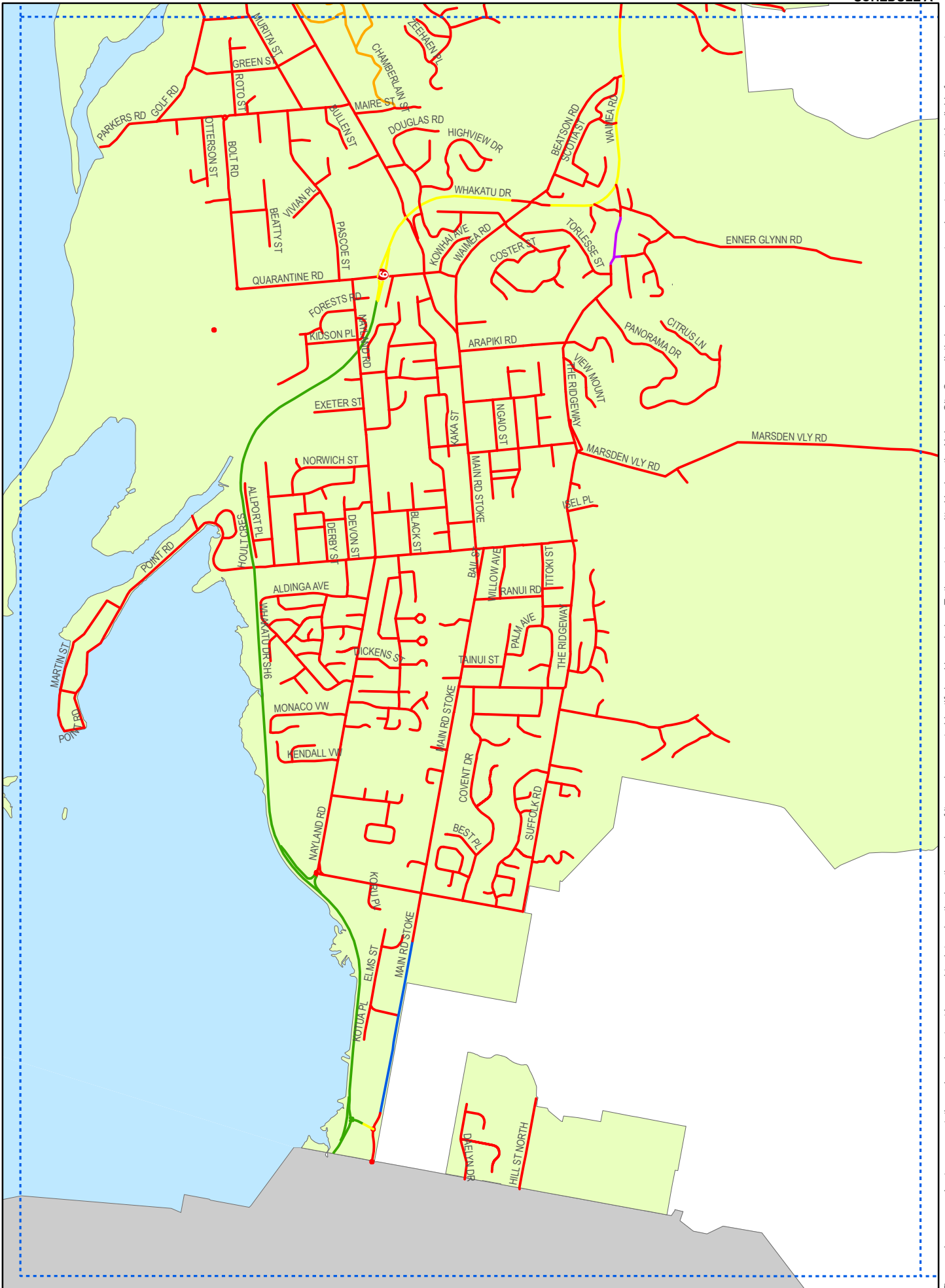
PO Box 645 Nelson 7040 New Zealand  
PH 03 546 0200 FAX 03 546 0239  
www.nelsoncitycouncil.co.nz

- Variable
- 50 km/hr
- 80 km/hr
- 30 km/hr
- 60 km/hr
- 100 km/hr
- 40 km/hr
- 70 km/hr
- Urban Traffic Areas



**MAP 05**

The map is an approximate representation only and must not be used to determine the location or size of items shown, or to identify legal boundaries. To the extent permitted by law, the Nelson City Council, their employees, agents and contractors will not be liable for any costs, damages or loss suffered as a result of the data or plan, and no warranty of any kind is given as to the accuracy or completeness of the information represented by the GIS data. While reasonable use is permitted and encouraged, all data is copyright reserved by Nelson City Council. Cadastral information derived from the Land Information New Zealand. CROWN COPYRIGHT RESERVED. I.T. Original map size A4.



The map is an approximate representation only and must not be used to determine the location or size of items shown, or to identify legal boundaries. To the extent permitted by law, the Nelson City Council, their employees, agents and contractors will not be liable for any costs, damages or loss suffered as a result of the data or plan, and no warranty of any kind is given as to the accuracy or completeness of the information represented by the GIS data. While reasonable use is permitted and encouraged, all data is copyright reserved by Nelson City Council. Cadastral information derived from the Land Information New Zealand. CROWN COPYRIGHT RESERVED. I.T. Original map size A4.

**SPEED RESTRICTION BYLAW (210)**

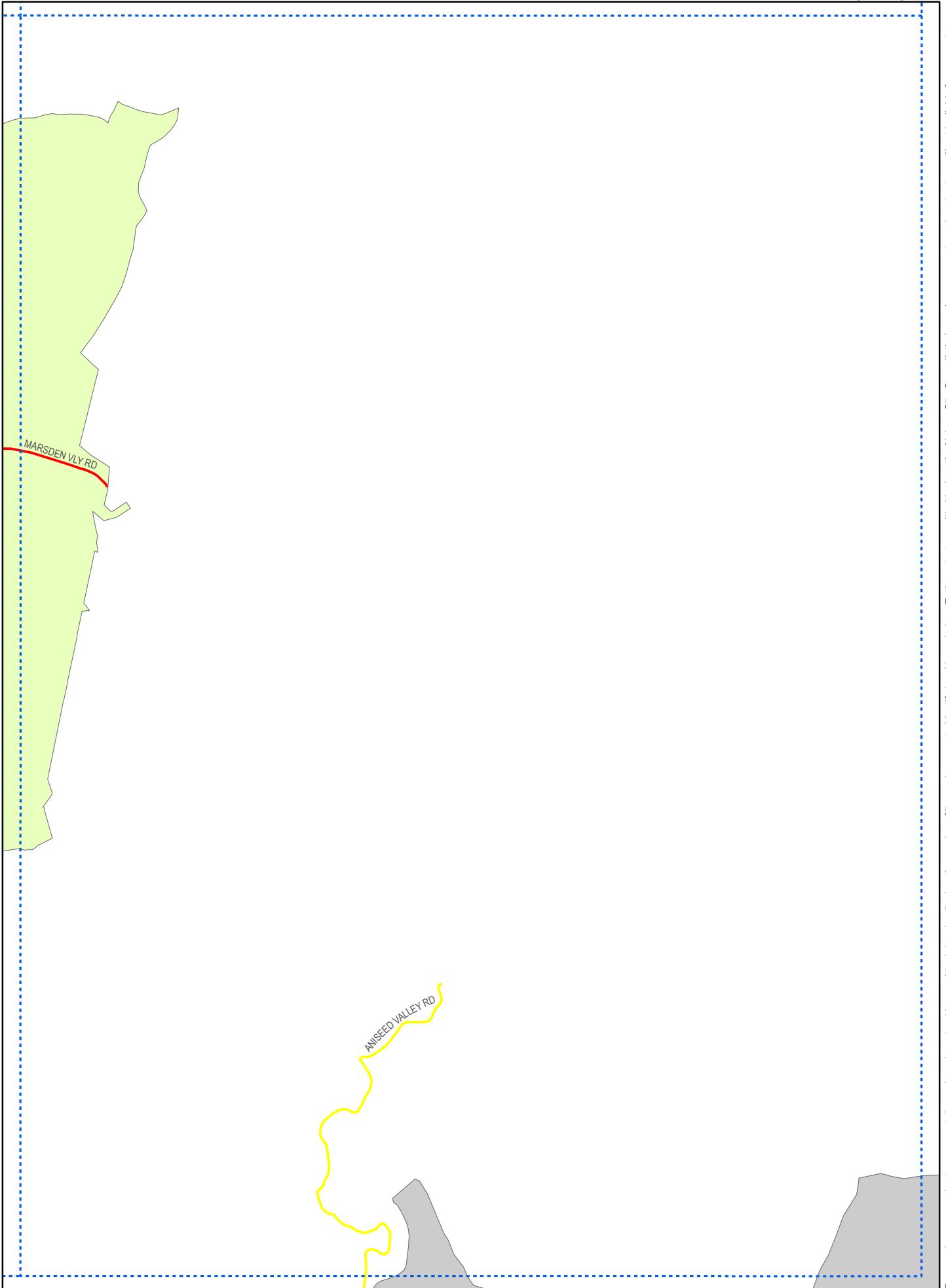


**Nelson City Council**  
te kaunihera o whakatū

PO Box 645 Nelson 7040 New Zealand  
PH 03 546 0200 FAX 03 546 0239  
www.nelsoncitycouncil.co.nz

- Variable
- 50 km/hr
- 80 km/hr
- 30 km/hr
- 60 km/hr
- 100 km/hr
- 40 km/hr
- 70 km/hr
- Urban Traffic Areas





# SPEED RESTRICTION BYLAW (210)



**Nelson City Council**  
te kaunihera o whakatū

PO Box 645 Nelson 7040 New Zealand  
PH 03 546 0200 FAX 03 546 0239  
www.nelsoncitycouncil.co.nz

- Variable
- 50 km/hr
- 80 km/hr
- 30 km/hr
- 60 km/hr
- 100 km/hr
- 40 km/hr
- 70 km/hr
- Urban Traffic Areas



**MAP 07**

The map is an approximate representation only and must not be used to determine the location or size of items shown, or to identify legal boundaries. To the extent permitted by law, the Nelson City Council, their employees, agents and contractors will not be liable for any costs, damages or loss suffered as a result of the data or plan, and no warranty of any kind is given as to the accuracy or completeness of the information represented by the GIS data. While reasonable use is permitted and encouraged, all data is copyright reserved by Nelson City Council. Cadastral information derived from the Land Information New Zealand. CROWN COPYRIGHT RESERVED. I.T. Original map size A4.