

**NELSON CITY COUNCIL  
PARKING AND VEHICLE  
CONTROL BYLAW 2011  
(No 207)**

## TABLE OF CONTENTS

|   |          |
|---|----------|
| <b>PART I - INTRODUCTION</b> .....  | <b>1</b> |
| 1. INTRODUCTION .....   | 1        |
| 2. RESOLUTIONS PURSUANT TO THIS BYLAW.....  | 1        |
| 3. DEFINITIONS.....   | 1        |
| <b>PART II - PARKING CONTROL</b> .....  | <b>4</b> |
| 4. MANAGEMENT OF PARKING, STANDING AND STOPPING .....                                       | 4        |
| 5. PARKING AND STANDING IN SPECIAL PARKING AREAS .....                                      | 4        |
| 6. METERED AREAS, AND PAY AND DISPLAY AREAS.....  | 4        |
| 7. RESERVED PARKING AND PARKING AUTHORISED BY PERMIT .....                                  | 5        |
| 8. PARKING CONCESSIONS FOR MOBILITY PARKING PERMIT AND SENIOR<br>PARKING PASS HOLDERS ..... | 5        |
| 9. CORRECT METHOD OF PARKING .....  | 6        |
| 10. MISCELLANEOUS PARKING PROVISIONS .....  | 6        |
| <b>PART III - VEHICLE CONTROL</b> .....   | <b>7</b> |
| 11. ONE WAY STREETS .....   | 7        |
| 12. SKATE BOARDS, ROLLER SKATES, INLINE SKATES AND WHEELED<br>RECREATIONAL DEVICES .....    | 7        |
| 13. HEAVY VEHICLES .....  | 7        |
| 14. SHARED PATHS.....   | 7        |
| 15. SHARED ZONES (ROADS) .....  | 8        |
| 16. PEDESTRIAN CROSSINGS .....  | 8        |
| 17. SPECIAL VEHICLE LANES .....   | 8        |
| <b>PART IV - OFFENCES, PENALTIES AND EXEMPTIONS</b> .....                                   | <b>9</b> |
| 18. OFFENCES.....   | 9        |
| 19. PENALTIES FOR PARKING OFFENCES.....   | 9        |
| 20. PENALTIES FOR OTHER OFFENCES.....   | 9        |
| 21. ADDITIONAL PROVISIONS UNDER THE ACT .....   | 10       |
| 22. REMOVAL OF VEHICLES.....  | 10       |
| 23. ENFORCEMENT OFFICERS .....  | 10       |
| 24. EXEMPTIONS .....  | 10       |

## PART I - INTRODUCTION

### 1. INTRODUCTION

- 1.1 The Nelson City Council, in pursuance of the powers and authorities, vested in it by the Local Government Act 1974 and 2002, The Bylaws Act 1910, the Land Transport (Road Safety and Other Matters) Amendment Act 2011 and all other Acts, powers and authorities enabling it in that behalf, hereby makes the following bylaw.
- 1.2 Council may appoint parking enforcement officers under Section 128D of the Land Transport Act 1998 and their powers to enforce are given by this Bylaw and Section 128E of the Land Transport Act 1998.
- 1.3 This Bylaw may be cited as the Nelson City - Parking and Vehicle Control Bylaw (207).
- 1.4 This Bylaw shall apply within the Nelson City Council local authority area.
- 1.5 These Bylaws shall come into force on the 15<sup>th</sup> day of December 2011.

### 2. RESOLUTIONS PURSUANT TO THIS BYLAW

- 2.1 Where any resolution of Council is required to specify any land, road, special parking area, time limited or other parking area, pedestrian crossing, direction of travel, vehicle control or any other thing whatsoever such requirements shall be deemed to have been complied with if such specifications are contained in any Schedules attached to such resolution.
- 2.2 Every resolution made pursuant to this bylaw may from time to time be amended or rescinded by a further resolution of Council, and any schedule to this bylaw may be amended in whole or in part, or removed by a further resolution of Council.
- 2.3 For the purposes of this clause "bylaw" includes any resolution made pursuant to this bylaw and any consequential changes to this bylaw or the schedules.

### 3. DEFINITIONS

- 3.1 All words or expressions not defined in this Bylaw shall, unless the context otherwise requires, have the same meaning as those words or expressions have in the Land Transport (Road User) Rule 2004, Land Transport (Offences and Penalties) Regulations 1999 or Section 2(1) of the Land Transport Act 1998.
- 3.2 Act - Means the Local Government Act, 2002, and any amendments to that Act.

**Authorised Period** – Means the time period specified on any parking permit issued by a vending machine or otherwise issued by Council, or the time for which the appropriate fee had been paid in respect of any parking meter, which represents the time for which a vehicle may be lawfully parked in a parking space within a pay and display area or metered area.

**Carpooling Spaces** - Means parking spaces which by resolution of the Council have been set aside as a place where vehicles with a carpooling permit can park.

**Carpooling permit** - Means a permit issued by Council in accordance with the carpooling policy and procedure.

**Council** - Means the Nelson City Council and including any person, authorised by the Council to act on its behalf.

**Metered Area** - Means any land or road or part thereof under the control of the council which by resolution of the Council is set aside as a place where motor vehicles may park and in or on which a parking meter or parking meters are established and maintained.

**Owner**, in relation to a vehicle, - Means the person lawfully entitled to possession of the vehicle, except where-

- (a) The vehicle is subject to a bailment that is for a period not exceeding 28 days; or
- (b) The vehicle is let on hire pursuant to the terms of a rental-service licence.

in which case **Owner** means the person who, but for the bailment or letting on hire, would be lawfully entitled to possession of the vehicle; and "owned" and "ownership" have corresponding meanings.

**Parking Meter** - Means a meter including the stand to which such meter is attached, installed at a parking space or to serve more than one parking space within a metered area, and which is designed to indicate the authorised period for any vehicle parked within the parking space to which the meter relates.

**Parking Permit** - Means a ticket obtained in the manner prescribed by this bylaw, allowing a vehicle to use a space in a pay and display area for the authorised period designated on the ticket.

**Pay and Display Area** - Means any area of land belonging to the Council or under the Council's control including a road or part of a road, which is designated by resolution of the Council to be used as a place where motor vehicles may only park if they display a current parking permit.

**Parking Space or Space** - Means any part of a road or of land under the control of the Council which is marked out by white lines for the parking of a motor vehicle and includes a parking space in a pay and display area, a parking space in a special parking area, a parking space in a metered area, and a parking space in a time Limited Parking Area.

**Prescribed Fee or Fee** - Means the charge prescribed by resolution of the Council pursuant to this bylaw, as the fee payable for parking at or using a metered space or a parking space within a pay and display area.

**Prohibited Area** - Means those footpaths within the areas defined on the maps contained within Schedule 2 hereto.

**Resident Parking Scheme** - Means the provision on any road or on any land under the control of the Council of parking places for residents pursuant to a policy adopted by resolution of Council under this Bylaw, which may include provisions relating to the parking of vehicles used by non-residents.

**Resident Permit** - Means a permit to park a vehicle on a road, or any land under the control of the Council, supplied by the Council under this Bylaw to a resident, in accordance with a resident parking scheme.

**Senior Parking Pass scheme** - Means a scheme which allows drivers of 65 years age or older with a valid drivers licence to apply for a Senior Parking Pass which allows concessions on parking in the Central Business District.

**Special Parking Area** - Means any land or road or part thereof under the Control of the Council which by resolution of the Council has been designated or reserved for the stopping of any specified class or type of vehicle, and includes bus stops, taxi stands and loading areas.

**Stopping** - Shall include "parking" and "standing".

**Use** in relation to a vehicle, includes driving, drawing or propelling by - Means of another vehicle and permitting to be on any road; and "to use" and "user" have corresponding meanings.

## PART II - PARKING CONTROL

### **4. MANAGEMENT OF PARKING, STANDING AND STOPPING**

- 4.1 Every person must stop, stand or park any vehicle under their control in compliance with the parking and stopping restrictions, reservations, and prohibitions imposed in accordance with the clauses of this Part of this Bylaw (Part II Parking Control) as indicated by the display of signs and, as appropriate, road markings.
- 4.2 The Council may from time to time, by resolution and defined in the Schedules to this Bylaw, regulate the stopping, standing or parking of vehicles on a road under its control, by any of the following means:
- (a) prohibiting it entirely;
  - (b) prohibiting it for a specified class or description of vehicle;
  - (c) restricting it to only vehicles of a specific class or description; or
  - (d) restricting its duration or the times during which it can occur;
  - (e) temporary discontinuance of parking spaces.
- 4.3 For the purposes of clause 4.1 and 4.2 above a motor vehicle shall be deemed to have been continuously parked in a Time Limited Parking Area notwithstanding that it may have been moved or driven from the original place the vehicle was parked, if the vehicle remains within the extremities of the Time Limited Parking Area after such movement.

### **5. PARKING AND STANDING IN SPECIAL PARKING AREAS**

#### **Resident Parking Spaces**

- 5.1 The Council may by resolution establish, alter or cancel Resident Parking Spaces as defined in Schedule 7 (Resident Parking Spaces) in respect of any road or land or part thereof under its control where it considers that it is not practicable for on site parking places to be provided to serve any property or properties having frontage to such road.

#### **Carpooling Parking Spaces**

- 5.2 The Council may by resolution establish, alter or cancel Carpooling Parking Spaces as defined in Schedule 4 (Special Parking Areas – Car Pooling Spaces) in respect of any road or land or part thereof under its control where it considers that there is a need.

### **6. METERED AREAS, AND PAY AND DISPLAY AREAS**

- 6.1 The Council may from time to time by resolution, as defined in Schedule 5 (Metered Parking including pay and display) and Schedule 8 (Time Limited Parking Areas):
- (a) designate a road, a parking place, a public place, any piece of land owned or controlled by the Council, or part thereof, to be a metered area or made a pay and display area, either at all times or only during certain specified times;
  - (b) determine fees and charges payable for the parking of a vehicle in a metered or pay and display area (which may differ between pay and display areas and as to times and to maximum duration of parking);

- (c) specify the maximum time allowed for the parking of a vehicle in a metered or pay and display area; or
  - (d) specify the method of payment and the use of pay and display meters and pay and display areas.
- 6.2 Every person who stops, stands or parks a vehicle in a pay and display area must:
- (a) pay the prescribed fee provided for in Schedule 11 (Method of Payment and Prescribed Fees and Charges); and
  - (b) display evidence of payment; and
  - (c) remove the vehicle prior to expiry of the time for which the fee has been paid, and prior to the maximum permitted and signposted duration of time.

## **7. RESERVED PARKING AND PARKING AUTHORISED BY PERMIT**

- 7.1 The Council may by resolution or application reserve any parking space for the exclusive use of a specified category of user, either at all times or only during certain specified times, in accordance with Council's policy for reserved parking as may be determined from time to time by Council resolution.
- 7.2 The Council may on application by any person, reserve a parking space and thereby entitle that person or their authorised agent to the exclusive right to park a vehicle in that parking space during the period authorised, in accordance with Council's policy for reserved parking as may be determined from time to time by Council resolution.
- 7.3 The Council may by resolution determine fees and charges for the exclusive use of a parking space reserved in accordance with Clauses 7.1 and 7.2 and issue a parking permit which sets out the identification of the vehicle and the authorised person (or agent), the location of the reserved parking and the duration of the authorisation.
- 7.4 Any authorised person, or their agent, who parks a vehicle in a reserved space must pay the prescribed fee and display the form of authorisation required by the Council, or display the parking permit relating to that space, so that it is clearly legible through the front windscreen of the vehicle, or in the case of a motorcycle, is attached to the vehicle in a manner whereby it is legible by a parking warden.

## **8. PARKING CONCESSIONS FOR MOBILITY PARKING PERMIT AND SENIOR PARKING PASS HOLDERS**

- 8.1 The following concession applies for mobility parking permit holders in Time Limited Parking Areas:
- (a) P30 allowable time doubled to a maximum of 60 minutes;
  - (b) P60 allowable time doubled to a maximum of 120 minutes.
- 8.2 The following concession applies for mobility parking permit holders parking in spaces which have Parking Meters with a maximum parking period of 1 hour (P60):

- (a) Pay for a period of time and the vehicle can stay in the parking space for double that time. Applies for a maximum of 2 hours (120 minutes) if payment for 1 hour is made.
- 8.3 The concessions within clause 8.1 and 8.2 above also apply to all overseas official mobility cards.
- 8.4 There are no concessions for parking in:
  - (a) a designated Mobility Car Park where Time Limits apply to that Mobility Car Park;
  - (b) time zones P15, P10, P5, P3, P2;
  - (c) time zones P120 or P180;
  - (d) any area where parking is prohibited or restricted, by the Land Transport (Road User) Rule 2004 and this bylaw.
- 8.5 The following concessions apply for senior parking pass holders in areas controlled by meters (including pay and display meters)
  - (a) Pay for the first hour and the second hour is free; and
  - (b) Total time in any parking space must not exceed the maximum time restriction for the area; and
  - (c) The concessions in this clause (clause 8.5) do not apply to any parking spaces on Trafalgar Street.

## **9. CORRECT METHOD OF PARKING**

- 9.1 Every person must park a vehicle in a marked parking space so that no part of it extends beyond any line defining that space unless because of its size it must occupy more than one space, in which case parking fees must be paid in accordance with Clause 6.0 for each of those spaces that are within a metered or pay and display area.
- 9.2 Any number of motorcycles may occupy any parking space at the same time provided that no motorcycle is parked closer than a distance of 0.5 metres from any line marking the extremity of such parking space.

## **10. MISCELLANEOUS PARKING PROVISIONS**

- 10.1 Cycles shall park in designated cycle parking spaces not in parking spaces designated for motor vehicles.
- 10.2 Parking on grass verges is prohibited where signage or road markings restricts this parking.
- 10.3 No person shall park any vehicle or allow any vehicle to remain parked on any road, or on any land or any portion thereof under the control of the Council, for the principal purpose of selling that vehicle or storing that vehicle pending its sale.

## PART III - VEHICLE CONTROL

### **11. ONE WAY STREETS**

- 11.1 The Council may from time to time by resolution and defined in Schedule 1 (One Way Streets) designate any road or part thereof under the control of the Council as a road on which vehicles shall travel in one specified direction only.
- 11.2 Every driver of a vehicle must travel and park only in the direction specified by the prescribed signs on a one way road.

### **12. SKATE BOARDS, ROLLER SKATES, INLINE SKATES AND WHEELED RECREATIONAL DEVICES**

- 12.1 No person shall ride or use any skateboard, roller skates, inline skates or wheeled recreational device on any footpath in a Prohibited Area, as outlined in Schedule 2 - Prohibited Areas (Skate Boards, Roller Skates, Inline Skates and Wheeled Recreational Devices). This clause does not apply to any wheelchair, pushchair, pram, trolley, cart or mobility device or other similar device used for the purpose of the transportation of disabled or young persons.

### **13. HEAVY VEHICLES**

- 13.1 The Council may from time to time by resolution designate any road belonging to or under the Control of the Council as a road on which any specified class of traffic (including heavy vehicles) shall be prohibited or restricted by reason of its size, weight or the nature of the goods carried, and may also from time to time by resolution in like manner may remove such designation.

### **14. SHARED PATHS**

- 14.1 The Council may by resolution and defined in Schedule 3 (Shared Paths) set aside, designate or otherwise reserve any land, road, carriageway or footpath as a shared path available, for the use of pedestrians, cycles, wheeled recreational devices and mobility scooters.
- 14.2 Where any land has been set aside or designated or otherwise reserved as a shared path any person using that shared path shall have full regard for other users, with pedestrians having the right of way.
- 14.3 No person shall operate any motor vehicle (including a moped) on any shared path except where a motor vehicle is driven:
- (a) into a vehicular entrance over a shared path; or
  - (b) for the purpose of maintaining any land or infrastructural or network utility, adjacent to or within the shared path; or
  - (c) where no reasonable alternative access is available and due consideration is given to periodised access for pedestrians and/or cyclists.

## **15. SHARED ZONES (ROADS)**

- 15.1 The Council may from time to time by resolution, set aside, designate or otherwise reserve any road as a Shared Zone where it is intended that the roadway is to be used by pedestrians and vehicles. The locations of these shared zones are listed in Schedule 15.
- 15.2 A driver of a vehicle travelling in the shared zone must give way to a pedestrian within a shared zone while a pedestrian within a shared zone must not unduly impede the passage of a vehicle within a shared zone.

## **16. PEDESTRIAN CROSSINGS**

- 16.1 The Council may from time to time by resolution and defined in Schedule 6 (Pedestrian Crossings) establish a pedestrian crossing on any road under the control of the Council.
- 16.2 Any such resolution shall specify the pedestrian crossing by reference to the road upon which it is to be established and the distance and direction from the closest Intersection.

## **17. SPECIAL VEHICLE LANES**

- 17.1 The Council may from time to time by resolution, restrict the use of certain roads or parts of roads to only specified classes of vehicle either at all times or only during specified times.
- 17.2 Every driver of a vehicle may only turn the vehicle into, drive or ride the vehicle on any special vehicle lane:
- (a) when the vehicle is of the class permitted by the display of signs, and as appropriate road markings; or
  - (b) when they are using the lane for a distance of not more than 50 metres for the purpose of turning into or out of a side street or property.

## PART IV - OFFENCES, PENALTIES AND EXEMPTIONS

### 18. OFFENCES

18.1 Every person commits a breach of this bylaw who:

- (a) Knowingly permits or allows anything to be done that is a breach of this bylaw; or
- (b) Is party to, or incites to be done, anything that is a breach of this bylaw; or
- (c) Does anything or causes any condition to exist for which an authorisation or approval from the Council is required under this bylaw and operates without first obtaining that authorisation or approval.

No application for authorisation or approval from the Council, and no payment or receipt for any fee paid in connection with such application, authorisation or approval shall confer any right, authority or immunity on the person making such application or payment where that person;

- (i) Fails to comply in all respects with any condition attached to any consent, authorisation or approval; or
- (d) Fails to obey any lawful instruction of an Enforcement Officer; or
- (e) Obstructs or hinders any Enforcement Officer of the Council in the performance of his or her duties under this bylaw;
- (f) Interferes with, tampers with, removes or fixes anything to a traffic control device or parking meter.

### 19. PENALTIES FOR PARKING OFFENCES

19.1 Every person who breaches any of the parking provisions in Part II commits an offence and is liable:

- (a) To the infringement fees as set out in Schedule 1 of the Land Transport (Offences and Penalties) Regulations 1999; or
- (b) On summary conviction to a fine not exceeding \$500.

### 20. PENALTIES FOR OTHER OFFENCES

20.1 Every person who breaches any of Part III except Clauses 12 and 13 commits an offence and is liable on summary conviction to a fine of not exceeding \$500.

20.2 Every person who breaches the provisions of Clause 12 of this bylaw shall be liable to the confiscation of their skateboard, roller skates, inline skates or wheeled recreational device by an Enforcement Officer or Parking Warden until a fine of \$40 is paid to Council.

20.3 Every person who breaches Clause 13 or any other provision of this bylaw commits an offence and, where no other penalty is specified in another clause in this bylaw is liable on summary conviction to the penalties set out in section 242 of the Act.

## **21. ADDITIONAL PROVISIONS UNDER THE ACT**

- 21.1 Pursuant to section 162 of the Act, the Council may apply to the District Court for an injunction restraining a person from committing a breach of this bylaw.
- 21.2 The Council may remove or alter a work or thing which has been constructed in breach of this bylaw whether or not that thing is on private land in accordance with section 163 of the Act.
- 21.3 Where an infringement regime is introduced under Subpart 3 of Part 9 of the Act, any breach of this bylaw to which the infringement regime applies, is deemed to be an infringement offence.

## **22. REMOVAL OF VEHICLES**

- 22.1 Any vehicle, which is parked on any road or in any area in any manner not in conformity with, or in circumstances which contravene this bylaw or any resolutions passed hereunder, may be removed by or at the request of any Enforcement Officer, Parking Warden or duly authorised officer of the Council.
- 22.2 If such vehicle is not claimed within 14 days of its removal the Council may authorise any person to deal with that vehicle in accordance with Section 356 of the Local Government Act 1974 as if it were an abandoned vehicle.

## **23. ENFORCEMENT OFFICERS**

- 23.1 The enforcement of the provisions of this bylaw shall be carried out by officers duly appointed by the Council or by duly appointed Parking Wardens or Enforcement Officers.

## **24. EXEMPTIONS**

- 24.1 The driver or person in charge of any of the following vehicles shall be exempt from the provisions of this bylaw:
- (a) A vehicle used as an ambulance and being at the time used on urgent ambulance service.
  - (b) A Fire Service vehicle at the time engaged in attending at any emergency.
  - (c) A vehicle used by a Police Officer acting in the course of their duties.
  - (d) A vehicle being used in the emergency repair of any public or network utility.
  - (e) The driver or person in charge of any vehicle which has a parking permit or other authority from Council to park in a parking space.

THE COMMON SEAL of the  
NELSON CITY COUNCIL  
was hereto affixed in  
the presence of:





His Worship the Mayor



Chief Executive



## Index of Schedules

Council has a database which lists the different traffic restrictions within the City. This database is accessible at <http://applications/TrafficRestrictions/ViewApps.aspx>.

Below are screenshots (as of May 2011) from this database which show the location of the different traffic restrictions for the following schedules. Some traffic restrictions have not been individually listed below because of the number of listings.

Reference should be made directly to the database for an accurate record of the location of the areas identified in the schedules.

Contact Council for the location of shared paths (on Councils RAMM database).

Schedule 1 – One Way Streets

Schedule 2 – Prohibited Areas (Skate Boards Roller Skates, Inline Skates and Wheeled Recreational Devices)

Schedule 3 – Shared Paths

Schedule 4 – Special Parking Areas

- Authorised Vehicles Only
- Bicycle Park
- Bus Stop
- Car Pooling Spaces
- Loading Zone
- Loading Zone/Taxi Stand
- Mobility Park
- Mobility Park Metered Carpark P60
- Motorcycle Park
- Parking Permit
- Taxi Stand

Schedule 5 – Metered Parking including pay and display

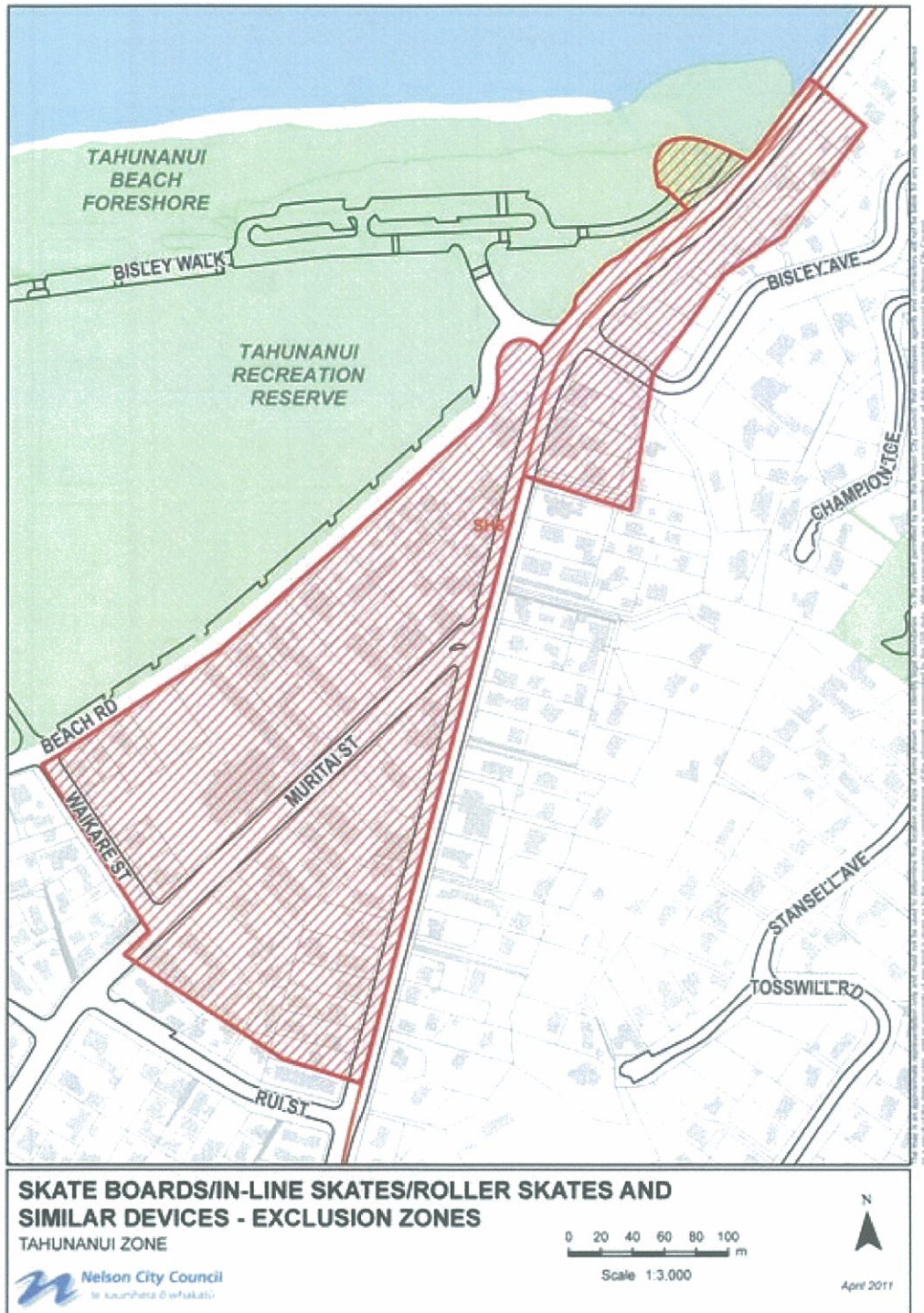
- Metered Car Parking
- Metered Car Parking – all day
- Metered Car park P60
- Metered Car park P120
- Metered Car park P180
- Metered Car park P240
- P120 metered single

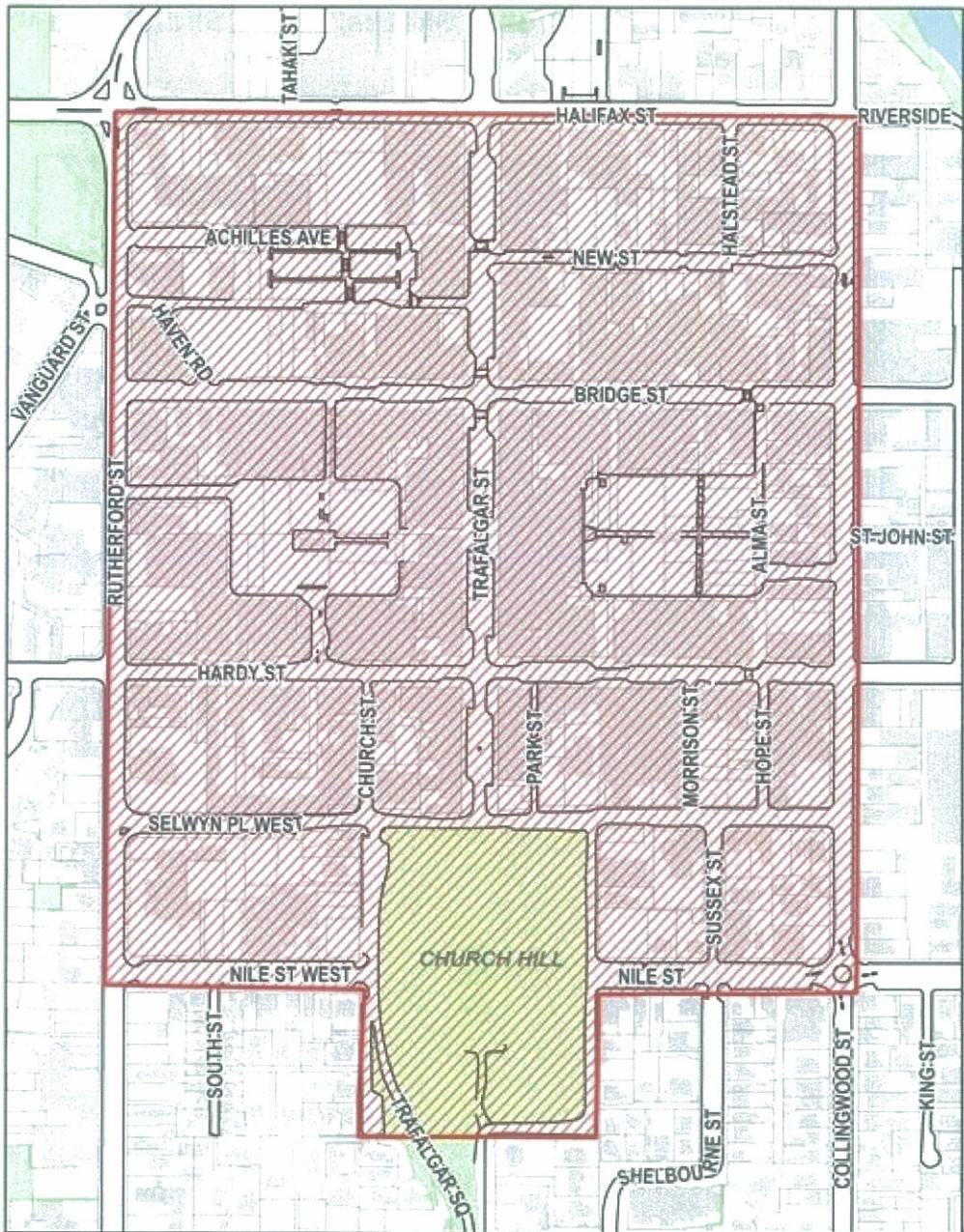
- Schedule 6 – Pedestrian Crossings
- Schedule 7 – Resident Parking Spaces
- Schedule 8 – Time Limited Parking Areas
  - P2
  - P5
  - P10
  - P15
  - P30
  - P60
  - P120
  - P180
- Schedule 9 – No Stopping and No Parking Areas
- Schedule 10 – Restricted Parking Areas
- Schedule 11 – Method of Payment and Prescribed Fees and Charges
- Schedule 12 – Times of operation of parking meters and pay and display areas
- Schedule 13 – Stop Signs
- Schedule 14 – Give Way Signs
- Schedule 15 – Shared Zones (Roads)

## Schedule 1 - One Way Streets

| Results – One Way Streets |               |                       |       |           |             |          |                |           |
|---------------------------|---------------|-----------------------|-------|-----------|-------------|----------|----------------|-----------|
| ID                        | Street        | Start Location        | Side  | Direction | Start Point | Distance | Type           | Status    |
| 2105                      | Tahaki St     | Halifax / Tahaki      | North | North     | 0           | 101.0    | One way street | Completed |
| 1142                      | Blick Tce     | N/A                   | North | West      | 0           | 76.0     | One way street | Completed |
| 515                       | Avon Tce      | N/A                   | North | North     | 0           | 251.0    | One way street | Completed |
| 449                       | Westbrook Tce | Westbrook/ Brook      | North | North     | 0           | 1025.0   | One way street | Completed |
| 228                       | Seymour Ave   | Brook/ Seymour        | North | East      | 0           | 13.0     | One way street | Completed |
| 13                        | Brook St      | N/A                   | North | South     | 0           | 1025.0   | One way street | Completed |
| 12                        | Church St     | N/A                   | North | South     | 0           | 48.0     | One way street | Completed |
| 11                        | Kerr St       | Hardy / Kerr          | North | South     | 0           | 156.0    | One way street | Completed |
| 10                        | Torlesse St   | Torlesse / Waterhouse | North | South     | 230.0       | 324.0    | One way street | Completed |

**Schedule 2 - Prohibited Areas  
(Skate Boards, Roller Skates, Inline Skates and Wheeled  
Recreational Devices)**



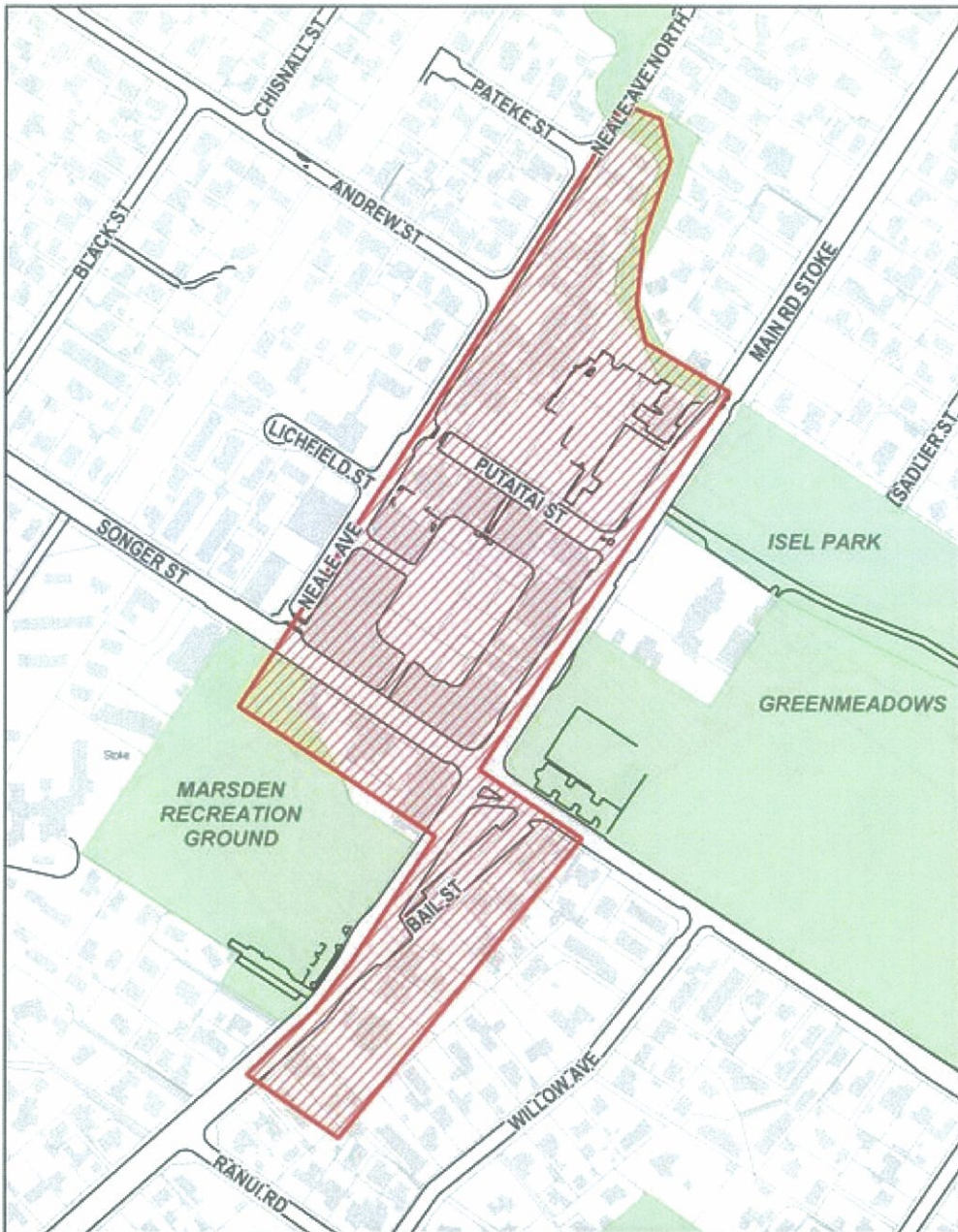


**SKATE BOARDS/IN-LINE SKATES/ROLLER SKATES AND SIMILAR DEVICES - EXCLUSION ZONES**  
 INNER CITY ZONE

 Nelson City Council  
 te kaitiaki o te hōkai

Scale 1:3.500

April 2011



**SKATE BOARDS/IN-LINE SKATES/ROLLER SKATES AND  
SIMILAR DEVICES - EXCLUSION ZONES**

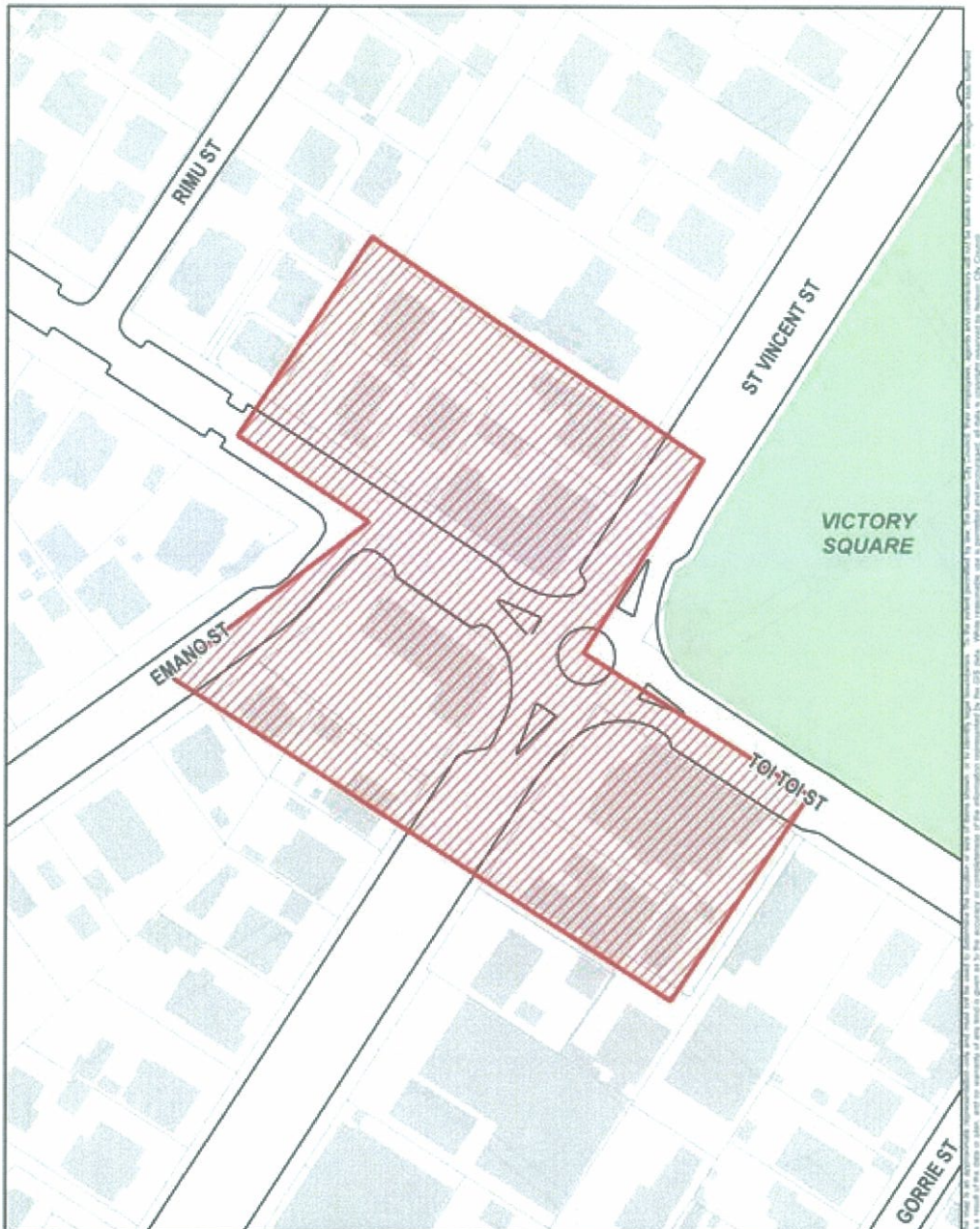
STOKE ZONE

 Nelson City Council  
te kōwhiriā i ō whakatū




April 2011


This map is a technical drawing and should not be used for any other purpose. It is the property of Nelson City Council and is provided for your information only. It is not intended to be used as a legal document. The Council is not responsible for any loss or damage caused by the use of this map. The Council is not responsible for any loss or damage caused by the use of this map. The Council is not responsible for any loss or damage caused by the use of this map.



**SKATE BOARDS/IN-LINE SKATES/ROLLER SKATES AND  
SIMILAR DEVICES - EXCLUSION ZONES**  
VICTORY SQUARE ZONE

 Nelson City Council  
te kaitiaki o te kaitiaki

0 10 20 30 40  
m  
Scale 1:1,000

 N  
April 2011

### **Schedule 3 - Shared Paths**

Contact Council for location of shared paths (on Councils RAMM database)

## Schedule 4 - Special Parking Areas

### Authorised Vehicles Only

| Results - Authorised Vehicles Only |              |                       |      |           |             |          |                             |           |
|------------------------------------|--------------|-----------------------|------|-----------|-------------|----------|-----------------------------|-----------|
| ID                                 | Street       | Start Location        | Side | Direction | Start Point | Distance | Type                        | Status    |
| 517                                | Tahunanui Dr | Parkers/<br>Tahunanui | West | North     | 1302.0      | 6.0      | Authorised<br>Vehicles only | Completed |

### Bicycle Park

| Results - Bicycle Park |                   |  |       |           |             |          |              |           |
|------------------------|-------------------|--|-------|-----------|-------------|----------|--------------|-----------|
| ID                     | Street            | Start Location                                       | Side  | Direction | Start Point | Distance | Type         | Status    |
| 1105                   | Nile St           | Nile/Alton   | North | West      | 5.8         | 3.7      | Bicycle Park | Completed |
| 1101                   | Nile St           | Nile/Alton   | North | West      | 5.6         | 3.6      | Bicycle Park | Completed |
| 1097                   | Halifax St        | Halstead/<br>Halifax                                 | North | West      | 45.9        | 3.4      | Bicycle Park | Completed |
| 533                    | Bridge St         | Collingwood<br>/Bridge                               | North | West      | 113.3       | 4.8      | Bicycle Park | Completed |
| 531                    | Hardy St          | Montgomery<br>Access/<br>Hardy                       | North | West      | 85.7        | 6.4      | Bicycle Park | Completed |
| 529                    | Strawbridge<br>Sq | Neale/<br>Neale Ave<br>Access Rd                     | West  | North     | 272.4       | 2.6      | Bicycle Park | Completed |
| 527                    | Strawbridge<br>Sq | Neale/<br>Neale Ave<br>Access Rd                     | South | West      | 199.3       | 3.2      | Bicycle Park | Completed |
| 525                    | Montgomery<br>Sq  | Rutherford/<br>Rutherford<br>St Access<br>Rd to C.P. | North | East      | 174.0       | 5.0      | Bicycle Park | Completed |
| 523                    | Buxton Sq         | Alma/<br>Bridge                                      | North | East      | 514.5       | 16.8     | Bicycle Park | Completed |
| 521                    | Buxton Sq         | Alma/<br>Bridge                                      | West  | North     | 403.0       | 5.4      | Bicycle Park | Completed |
| 519                    | Tahaki St         | Tahaki/East<br>bdy of<br>Library                     | North | N/A       | 21.3        | 3.3      | Bicycle Park | Completed |
| 518                    | Tahaki St         | Tahaki/East<br>bdy of<br>Library                     | North | N/A       | 11.2        | 4.1      | Bicycle Park | Completed |
| 272                    | Putaitai St       | Neale/<br>Putaitai                                   | North | East      | 40.4        | 5.2      | Bicycle Park | Completed |
| 271                    | Nile St           | Nile/<br>Collingwood                                 | South | East      | 29.9        | 6.0      | Bicycle Park | Completed |

## Bus Stop

Refer <http://applications/TrafficRestrictions/ViewApps.aspx>.

## Car Pooling Spaces

| Results – Car Pooling Spaces |           |                      |       |           |             |          |                    |           |
|------------------------------|-----------|----------------------|-------|-----------|-------------|----------|--------------------|-----------|
| ID                           | Street    | Start Location       | Side  | Direction | Start Point | Distance | Type               | Status    |
| 2245                         | Harley St | Bridge/<br>Hardy     | East  | South     | 53.2        | 16.0     | Car Pooling spaces | Completed |
| 2244                         | Kerr St   | Hardy/Kerr           | East  | South     | 31.0        | 58.0     | Car Pooling spaces | Completed |
| 2243                         | Haven Rd  | Rutherford/<br>Haven | North | West      | 9.0         | 31.0     | Car Pooling spaces | Completed |

## Loading Zones

| Results – Loading Zones |                |  |       |           |             |          |              |           |              |
|-------------------------|----------------|--|-------|-----------|-------------|----------|--------------|-----------|--------------|
| ID                      | Street         | Start Location                                 | Side  | Direction | Start Point | Distance | Type         | Status    |              |
| 3905                    | New St         | Trafalgar Street Intersection                  | Left  | East      | 20.0        | 9.5      | Loading Zone | Completed |              |
| 3846                    | Montgomery Sq  | Hardy Street Intersection                      | Right | North     | 70.0        | 8.0      | Loading Zone | Completed |              |
| 2159                    | Neale Ave      | Strawbridge Car Park/<br>Neale Av              | East  | South     | 6.0         | 23.0     | Loading Zone | Completed |              |
| 1234                    | Bridge St      | Trafalgar/<br>Bridge                           | North | West      | 111.6       | 6.0      | Loading Zone | Completed |              |
| 1228                    | Hardy St       | Morrison/<br>Hardy                             | South | West      | 63.0        | 9.8      | Loading Zone | Completed |              |
| 1222                    | Rutherford St  | Nile (centre)/<br>Rutherford                   | East  | South     | 21.8        | 14.0     | Loading Zone | Completed |              |
| 1216                    | Akersten St    | Akersten/<br>Marina Access                     | East  | North     | 144.0       | 21.8     | Loading Zone | Deleted   | For Deletion |
| 1210                    | Wakatu Lane    | Achillies/<br>Rutherford                       | East  | North     | 205.4       | 7.6      | Loading Zone | Completed |              |
| 1205                    | Strawbridge Sq | Neale/ Neale Ave Access Rd                     | West  | North     | 276.0       | 16.2     | Loading Zone | Completed |              |
| 1200                    | Montgomery Sq  | Rutherford/<br>Rutherford St Access Rd to C.P. | West  | North     | 536.0       | 9.5      | Loading Zone | Completed |              |
| 1193                    | Montgomery Sq  | Rutherford/<br>Rutherford St Access Rd to C.P. | South | West      | 434.5       | 25.5     | Loading Zone | Deleted   | For Deletion |
| 1189                    | Montgomery Sq  | Rutherford/<br>Rutherford St Access Rd to C.P. | East  | South     | 305.6       | 18.4     | Loading Zone | Deleted   | For Deletion |

**Results – Loading Zones**

| ID   | Street         | Start Location                                       | Side  | Direction | Start Point | Distance | Type            | Status    |
|------|----------------|--|-------|-----------|-------------|----------|-----------------|-----------|
| 1185 | Montgomery Sq  | Rutherford/<br>Rutherford St<br>Access Rd to<br>C.P. | North | East      | 77.3        | 16.7     | Loading<br>Zone | Completed |
| 1182 | Buxton Sq      | Alma/ Bridge   | North | East      | 489.5       | 12.0     | Loading<br>Zone | Completed |
| 1152 | Wakefield Quay | Richardson/<br>Rocks                                 | West  | North     | 617.0       | 6.0      | Loading<br>Zone | Completed |
| 1150 | Parere St      | Vanguard/<br>Parere                                  | North | West      | 38.0        | 6.0      | Loading<br>Zone | Completed |
| 1147 | Nile St        | Nile/King  | South | West      | 24.7        | 7.7      | Loading<br>Zone | Completed |
| 1145 | Nile St        | Nile/<br>Collingwood                                 | South | West      | 19.3        | 10.6     | Loading<br>Zone | Completed |
| 842  | Gloucester St  | Vanguard/<br>Gloucester                              | West  | South     | 15.6        | 5.5      | Loading<br>Zone | Completed |
| 829  | Rutherford St  | Halifax/<br>Rutherford                               | East  | South     | 628.3       | 14.0     | Loading<br>Zone | Completed |
| 768  | Vanguard St    | Gloucester/<br>Vanguard                              | West  | South     | 21.1        | 10.0     | Loading<br>Zone | Completed |
| 506  | Alton St       | Alton/Nile   | West  | Nortj     | 46.7        | 14.9     | Loading<br>Zone | Completed |
| 503  | Morrison St    | Selwyn/<br>Morrison                                  | West  | North     | 46.7        | 14.9     | Loading<br>Zone | Completed |
| 265  | Weka St        | Weka/<br>Tasman                                      | North | East      | 54.8        | 13.0     | Loading<br>Zone | Completed |
| 264  | Weka St        | Weka/<br>Tasman                                      | South | East      | 52.0        | 14.6     | Loading<br>Zone | Completed |
| 263  | New St         | Trafalgar St/<br>New                                 | North | East      | 145.8       | 10.0     | Loading<br>Zone | Completed |
| 261  | New St         | Trafalgar St/<br>New                                 | South | East      | 192.3       | 16.7     | Loading<br>Zone | Completed |

**Loading Zone/Taxi Stand**

| <b>Results – Loading Zone / Taxi Stand</b> |           |                 |      |           |             |          |                               |           |
|--|-----------|-----------------|------|-----------|-------------|----------|-------------------------------|-----------|
| ID   | Street    | Start Location  | Side | Direction | Start Point | Distance | Type                          | Status    |
| 1239                                       | Buxton Sq | Alma/<br>Bridge | West | North     | 423.2       | 8.5      | Loading<br>Zone/Taxi<br>Stand | Completed |

## Mobility Park

| Results – Mobility Park |                |   |       |           |             |          |               |           |
|-------------------------|----------------|---|-------|-----------|-------------|----------|---------------|-----------|
| ID                      | Street         | Start Location                                  | Side  | Direction | Start Point | Distance | Type          | Status    |
| 4031                    | The Ridgeway   | Baigent Road Intersection                       | Left  | North     | 120.0       | 5.0      | Mobility Park | Completed |
| 3971                    | Ngaire Pl      | River Terrace                                   | West  | South     | 3.0         | 6.0      | Mobility Park | Completed |
| 3970                    | Bridge St      | Ngaire Lane                                     | South | West      | 2.0         | 5.0      | Mobility Park | Completed |
| 3957                    | Akersten St    | Marina car park, Stop control limit line (3952) | Left  | North     | 185.0       | 4.0      | Mobility Park | Completed |
| 3955                    | Akersten St    | Marina car park, Stop control limit line (3952) | Both  | North     | 160.0       | 4.0      | Mobility Park | Completed |
| 3954                    | Akersten St    | Marina car park, Stop control limit line (3952) | Both  | North     | 129.0       | 4.0      | Mobility Park | Completed |
| 3953                    | Akersten St    | Marina car park, Stop control limit line (3952) | Both  | North     | 68.0        | 4.0      | Mobility Park | Completed |
| 3863                    | Strawbridge Sq | Neale Ave access Rd (Sq end)                    | South | West      | 24.0        | 3.5      | Mobility Park | Completed |
| 3854                    | Buxton sq      | Alma St (Hardy St section)                      | Right | West      | 48.0        | 7.5      | Mobility Park | Completed |
| 2446                    | Bridge St      | Ngaire Lane                                     | Right | N/A       | 81.0        | 12.0     | Mobility Park | Completed |
| 2442                    | Saxton Field   | Kerb cut down at cricket car park entrance      | Right | N/A       | 160.0       | 8.0      | Mobility Park | Completed |
| 2435                    | Saxton Field   | Netball car park                                | N/A   | N/A       |             | 8.0      | Mobility Park | Completed |
| 2431                    | Saxton Field   | Saxton Rd Suffolk Rd Int.                       | Left  | N/A       | 345.0       | 8.0      | Mobility Park | Completed |
| 2304                    | Trafalgar St   | Grove St  | East  | South     | 40.0        | 5.0      | Mobility Park | Completed |
| 2297                    | Trafalgar St   | Halifax St                                      | West  | South     | 19.2        | 4.0      | Mobility Park | Completed |
| 2284                    | Ajax Ave       | Collingwood Street Intersection                 | South | West      | 140.0       | 5.0      | Mobility Park | Completed |
| 331                     | Tipahi St      | Tukuka/ Tipahi                                  | West  | North     | 28.0        | 6.0      | Mobility Park | Completed |
| 329                     | Halstead St    | Halstead/                                       | West  | South     | 6.0         | 7.0      | Mobility      | Completed |

| Results – Mobility Park |                |   |       |           |             |          |               |           |
|-------------------------|----------------|---|-------|-----------|-------------|----------|---------------|-----------|
| ID                      | Street         | Start Location                              | Side  | Direction | Start Point | Distance | Type          | Status    |
|                         |                | Halifax                                     |       |           |             |          | Park          |           |
| 327                     | Neale Park     | Neale Park Access Rd/ North Rd              | South | West      | 82.0        | 6.5      | Mobility Park | Completed |
| 325                     | Saxton Rd      | South/ Western cnr courts                   | East  | South     | 158.0       | 7.3      | Mobility Park | Completed |
| 323                     | Wakatu Lane    | Achillies/ Rutherford                       | North | East      | 192.6       | 3.5      | Mobility Park | Completed |
| 321                     | Wakatu Lane    | Achillies/ Rutherford                       | North | East      | 139.0       | 10.0     | Mobility Park | Completed |
| 319                     | Montgomery Sq  | Rutherford/ Rutherford St Access Rd to C.P. | East  | South     | 343.3       | 10.5     | Mobility Park | Completed |
| 317                     | Montgomery Sq  | Rutherford/ Rutherford St Access Rd to C.P. | North | East      | 101.5       | 10.0     | Mobility Park | Completed |
| 315                     | Buxton Sq      | Alma/ Bridge                                | West  | North     | 443.0       | 14.3     | Mobility Park | Completed |
| 313                     | Buxton Sq      | Alma/ Bridge                                | South | West      | 306.6       | 5.0      | Mobility Park | Completed |
| 311                     | Tahaki St      | Tahaki/East bdy of Library                  | North | N/A       | 192.4       | 5.7      | Mobility Park | Completed |
| 310                     | Tahaki St      | Tahaki/East bdy of Library                  | North | N/A       | 48.2        | 3.0      | Mobility Park | Completed |
| 309                     | Tahaki St      | Tahaki/East bdy of Library                  | North | N/A       | 0           | 3.7      | Mobility Park | Completed |
| 307                     | Ngawhātu Rd    | Ngawathu/ Suffolk                           | East  | South     | 131.0       | 3.0      | Mobility Park | Completed |
| 306                     | Main Rd Stoke  | Songer/Main Road                            | West  | North     | 34.4        | 10.0     | Mobility Park | Completed |
| 281                     | New St         | Trafalgar/ New                              | North | East      | 137.7       | 8.1      | Mobility Park | Completed |
| 280                     | Riverside      | Riverside/ Collingwood                      | South | East      | 209.0       | 3.7      | Mobility Park | Completed |
| 107                     | Strawbridge Sq | Neale/ Neale Ave Access Rd                  | West  | North     | 377.0       | 5.7      | Mobility Park | Completed |
| 106                     | Neale Ave      | Neale/ library entrance way (K&C)           | East  | South     | 15.8        | 4.2      | Mobility Park | Completed |
| 104                     | Strawbridge Sq | Neale/ Neale Ave Access Rd                  | South | West      | 206.0       | 7.0      | Mobility Park | Completed |

## Mobility Park Metered Carpark P60

| Results - Mobility Park Metered Carpark P60 |              |                             |       |           |             |          |                                     |           |
|---|--------------|-----------------------------|-------|-----------|-------------|----------|-------------------------------------|-----------|
| ID  | Street       | Start Location              | Side  | Direction | Start Point | Distance | Type                                | Status    |
| 4005  | Buxton sq    | Collingwood St Intersection | Left  | West      | 222.0       | 7.0      | Mobility Park Metered Carpark - P60 | Rejected  |
| 2296  | Achilles Ave | Rutherford Street           | North | East      | 193.0       | 4.0      | Mobility Park Metered Carpark - P60 | Completed |
| 2294  | Achilles Ave | Rutherford Street           | North | East      | 138.0       | 11.0     | Mobility Park Metered Carpark - P60 | Completed |

## Motorcycle Park

| Results - Motorcycle Park |               |                           |       |           |             |          |                 |           |              |
|---------------------------|---------------|---------------------------|-------|-----------|-------------|----------|-----------------|-----------|--------------|
| ID                        | Street        | Start Location            | Side  | Direction | Start Point | Distance | Type            | Status    |              |
| 3853                      | Montgomery Sq | Rutherford St             | South | East      | 77.0        | 5.0      | Motorcycle Park | Completed |              |
| 3847                      | Montgomery Sq | Hardy Street Intersection | Right | North     | 54.0        | 17.0     | Motorcycle Park | Completed |              |
| 2119                      | Hardy St      | Trafalgar/Hardy           | North | East      | 98.9        | 3.9      | Motorcycle Park | Completed |              |
| 2117                      | Hardy St      | Trafalgar/Hardy           | North | East      | 67.9        | 3.6      | Motorcycle Park | Completed |              |
| 1137                      | Bridge St     | Trafalgar/Bridge          | South | South     | 224.9       | 4.4      | Motorcycle Park | Deleted   | For Deletion |
| 1134                      | Bridge St     | Trafalgar/Bridge          | South | East      | 73.1        | 3.3      | Motorcycle Park | Completed |              |
| 1131                      | Bridge St     | Rutherford/Bridge         | South | East      | 215.7       | 4.2      | Motorcycle Park | Completed |              |
| 1128                      | Bridge St     | Rutherford/Bridge         | South | East      | 178.1       | 3.5      | Motorcycle Park | Completed |              |
| 1126                      | Hardy st      | Trafalgar/Hardy           | North | East      | 134.1       | 4.0      | Motorcycle Park | Completed |              |
| 1121                      | Church St     | Church/Bridge             | East  | South     | 6.0         | 3.0      | Motorcycle Park | Completed |              |
| 1118                      | Saxton Rd     | South/Western cnr courts  | North | East      | 46.2        | 6.5      | Motorcycle Park | Completed |              |
| 1115                      | Wakatu Lane   | Achilles/Rutherford       | South | West      | 370.0       | 3.0      | Motorcycle Park | Completed |              |
| 1112                      | Wakatu Lane   | Achilles/Rutherford       | South | West      | 360.0       | 4.0      | Motorcycle Park | Completed |              |

| <b>Results – Motorcycle Park</b> |               |                                   |             |                  |                    |                 |                 |               |  |
|----------------------------------|---------------|-----------------------------------|-------------|------------------|--------------------|-----------------|-----------------|---------------|--|
| <b>ID</b>                        | <b>Street</b> | <b>Start Location</b>             | <b>Side</b> | <b>Direction</b> | <b>Start Point</b> | <b>Distance</b> | <b>Type</b>     | <b>Status</b> |  |
| 1109                             | Montgomery Sq | South East corner of toilet block | East        | North            | 66.0               | 3.8             | Motorcycle Park | Completed     |  |
| 1106                             | Buxton Sq     | South East corner of toilet block | North       | East             | 33.3               | 23.4            | Motorcycle Park | Completed     |  |
| 1102                             | Halifax St    | Trafalgar St                      | South       | West             | 57.0               | 3.3             | Motorcycle Park | Completed     |  |
| 1098                             | Tahaki St     | Tahaki/East bdy of Library        | North       | N/A              | 5.6                | 3.6             | Motorcycle Park | Completed     |  |
| 641                              | Nayland Rd    | Exeter/Nayland                    | West        | South            | 100.1              | 10.0            | Motorcycle Park | Completed     |  |
| 624                              | Kerr St       | Hardy/ Kerr                       | West        | South            | 10.0               | 4.0             | Motorcycle Park | Completed     |  |
| 618                              | Nayland Rd    | Exeter/Nayland                    | West        | South            | 177.1              | 7.7             | Motorcycle Park | Completed     |  |

## Parking Permit

| <b>Results – Parking Permit</b> |               |                                      |             |                  |                    |                 |                |               |  |
|---------------------------------|---------------|--------------------------------------|-------------|------------------|--------------------|-----------------|----------------|---------------|--|
| <b>ID</b>                       | <b>Street</b> | <b>Start Location</b>                | <b>Side</b> | <b>Direction</b> | <b>Start Point</b> | <b>Distance</b> | <b>Type</b>    | <b>Status</b> |  |
| 3735                            | South St      | Existing Residents Only Parking Zone | N/A         | N/A              | 0                  | 0               | Parking Permit | Completed     |  |
| 27                              | Trafalgar Sq  | N/A                                  | North       | North            | 0                  | 0               | Parking Permit | Completed     |  |

## Taxi Stand

| <b>Results – Taxi Stand</b> |               |                                       |             |                  |                    |                 |             |               |  |
|-----------------------------|---------------|---------------------------------------|-------------|------------------|--------------------|-----------------|-------------|---------------|--|
| <b>ID</b>                   | <b>Street</b> | <b>Start Location</b>                 | <b>Side</b> | <b>Direction</b> | <b>Start Point</b> | <b>Distance</b> | <b>Type</b> | <b>Status</b> |  |
| 3820                        | Trafalgar St  | Halifax Street Intersection           | Right       | North            | 20.0               | 11.0            | Taxi Stand  | Completed     |  |
| 3819                        | Bridge St     | Collingwood Street Intersection       | Left        | East             | 13.0               | 11.0            | Taxi Stand  | Completed     |  |
| 3818                        | Bridge St     | Trafalgar Street Intersection         | Left        | East             | 65.0               | 9.0             | Taxi Stand  | Completed     |  |
| 3817                        | Bridge St     | Montgomery Sq entrance                | Left        | West             | 0                  | 6.0             | Taxi Stand  | Completed     |  |
| 3816                        | Montgomery sq | Montgomery Sq entry Rd/ Montgomery Sq | Right       | East             | 51.0               | 6.0             | Taxi Stand  | Completed     |  |
| 3815                        | Buxton Sq     | Old Bank                              | Left        | North            | 44.0               | 8.0             | Taxi        | Completed     |  |

| Results - Taxi Stand |               |   |       |           |             |          |            |           |              |
|----------------------|---------------|---|-------|-----------|-------------|----------|------------|-----------|--------------|
| ID                   | Street        | Start Location                              | Side  | Direction | Start Point | Distance | Type       | Status    |              |
|                      |               | Lane  |       |           |             |          | Stand      |           |              |
| 3814                 | Hardy St      | Church Street Intersection                  | Left  | West      | 104.0       | 6.0      | Taxi Stand | Completed |              |
| 3813                 | Hardy St      | Morrison Street Intersection                | Left  | West      | 73.0        | 6.0      | Taxi Stand | Completed |              |
| 3812                 | Hardy St      | Morrison Street Intersection                | Left  | West      | 8.0         | 6.0      | Taxi Stand | Completed |              |
| 3811                 | Selwyn Pl     | Collingwood Street int                      | Left  | East      | 109.0       | 11.0     | Taxi Stand | Completed |              |
| 1111                 | Bridge St     | Collingwood/ Bridge                         | North | West      | 169.0       | 16.2     | Taxi Stand | Deleted   | For Deletion |
| 1108                 | Bridge St     | Trafalgar/ Bridge                           | South | South     | 199.8       | 6.0      | Taxi Stand | Completed |              |
| 1104                 | Hardy St      | Morrison/ Hardy                             | South | West      | 108.8       | 5.5      | Taxi Stand | Completed |              |
| 1100                 | Hardy St      | Morrison/ Hardy                             | South | West      | 73.2        | 11.8     | Taxi Stand | Deleted   | For Deletion |
| 1096                 | Montgomery Sq | Rutherford/ Rutherford St Access Rd to C.P. | East  | South     | 354.3       | 12.3     | Taxi Stand | Deleted   | For Deletion |
| 284                  | Halifax St    | Tahaki/ Halifax                             | North | East      | 7.3         | 6.1      | Taxi Stand | Deleted   | For Deletion |

## Schedule 5 – Metered Parking including pay and display

### Metered Car Parking

| Results – Metered Car Parking |                  |  |       |           |             |          |                    |           |
|-------------------------------|------------------|--|-------|-----------|-------------|----------|--------------------|-----------|
| ID                            | Street           | Start Location                                       | Side  | Direction | Start Point | Distance | Type               | Status    |
| 103                           | Wakatu Lane      | Achillies/<br>Rutherford                             | North | East      | 6.8         | 0        | Metered<br>Parking | Completed |
| 102                           | Montgomery<br>Sq | Rutherford/<br>Rutherford St<br>Access Rd to<br>C.P. | North | East      | 111.5       | 20.0     | Metered<br>Parking | Completed |

### Metered Car Parking – All Day

| Results – Metered Car Parking – All Day |                 |                      |       |           |             |          |                               |           |                 |
|---|-----------------|----------------------|-------|-----------|-------------|----------|-------------------------------|-----------|-----------------|
| ID                                      | Street          | Start Location       | Side  | Direction | Start Point | Distance | Type                          | Status    |                 |
| 2293                                    | Achilles<br>Ave | Rutherford<br>Street | North | East      | 75.0        | 63.0     | Metered<br>Parking<br>All Day | Completed |                 |
| 2292                                    | Achilles<br>Ave | Rutherford<br>Street | North | East      | 8.0         | 30.0     | Metered<br>Parking<br>All Day | Completed |                 |
| 2291                                    | Achilles<br>Ave | Rutherford<br>Street | South | East      | 83.0        | 12.0     | Metered<br>Parking<br>All Day | Completed |                 |
| 2290                                    | Achilles<br>Ave | Rutherford<br>Street | South | East      | 8.0         | 37.0     | Metered<br>Parking<br>All Day | Completed |                 |
| 2268                                    | Wakatu<br>Lane  | Entire<br>Carpark    | N/A   | N/A       | 0           | 0        | Metered<br>Parking<br>All Day | Deleted   | For<br>Deletion |

## Metered Carpark P60

| Results – Metered Carpark P60 |              |                                |       |           |             |          |                       |           |
|-------------------------------|--------------|--------------------------------|-------|-----------|-------------|----------|-----------------------|-----------|
| ID                            | Street       | Start Location                 | Side  | Direction | Start Point | Distance | Type                  | Status    |
| 2295                          | Achilles Ave | Rutherford Street              | North | East      | 155.0       | 38.0     | Metered Carpark – P60 | Completed |
| 2238                          | Achilles Ave | Rutherford Street              | North | East      | 138.0       | 57.0     | Metered Carpark – P60 | Completed |
| 101                           | Trafalgar St | Bridge/ Trafalgar              | West  | South     | 108.2       | 55.5     | Metered Carpark – P60 | Completed |
| 99                            | Trafalgar St | Bridge/ Trafalgar              | West  | South     | 22.0        | 57.8     | Metered Carpark – P60 | Completed |
| 97                            | Trafalgar St | Wakatu/ Trafalgar              | West  | South     | 6.5         | 11.1     | Metered Carpark – P60 | Completed |
| 96                            | Trafalgar St | Halifax/ Trafalgar             | West  | South     | 89.0        | 24.3     | Metered Carpark – P60 | Completed |
| 95                            | Trafalgar St | Halifax/ Trafalgar             | West  | South     | 31.2        | 48.8     | Metered Carpark – P60 | Completed |
| 94                            | Trafalgar St | Bridge (Centreline)/ Trafalgar | East  | South     | 115.3       | 55.5     | Metered Carpark – P60 | Completed |
| 93                            | Trafalgar St | Bridge (Centreline)/ Trafalgar | East  | South     | 65.6        | 21.2     | Metered Carpark – P60 | Completed |
| 92                            | Trafalgar St | Bridge (Centreline)/ Trafalgar | East  | South     | 28.7        | 34.8     | Metered Carpark – P60 | Completed |
| 90                            | Trafalgar St | Halifax/ Trafalgar             | East  | South     | 137.7       | 28.0     | Metered Carpark – P60 | Completed |
| 89                            | Trafalgar St | Halifax/ Trafalgar             | East  | South     | 110.5       | 25.0     | Metered Carpark – P60 | Completed |
| 87                            | Trafalgar St | Halifax/ Trafalgar             | East  | South     | 64.5        | 18.6     | Metered Carpark – P60 | Completed |
| 85                            | Trafalgar St | Halifax/ Trafalgar             | East  | South     | 33.0        | 29.8     | Metered Carpark – P60 | Completed |
| 35                            | Trafalgar St | N/A                            | West  | North     | 0           | 0        | Metered Carpark – P60 | Completed |
| 30                            | Trafalgar St | N/A                            | East  | North     | 0           | 0        | Metered Carpark – P60 | Completed |

## Metered Carpark P120

Refer <http://applications/TrafficRestrictions/ViewApps.aspx>.

## Metered Carpark P180

| Results - Metered Carpark P180 |               |                |       |           |             |          |                        |           |              |
|--------------------------------|---------------|----------------|-------|-----------|-------------|----------|------------------------|-----------|--------------|
| ID                             | Street        | Start Location | Side  | Direction | Start Point | Distance | Type                   | Status    |              |
| 2299                           | Buxton Sq     | All entrances  | N/A   | N/A       |             |          | Metered Carpark - P180 | Completed |              |
| 2298                           | Montgomery Sq | All entrances  | N/A   | N/A       |             |          | Metered Carpark - P180 | Completed |              |
| 2267                           | Trafalgar St  | Entire carpark | N/A   | N/A       | 0           | 0        | Metered Carpark - P180 | Deleted   | For Deletion |
| 2263                           | Buxton Sq     | Entire carpark | N/A   | N/A       | 0           | 0        | Metered Carpark - P180 | Deleted   | For Deletion |
| 2262                           | Montgomery Sq | Entire carpark | N/A   | N/A       | 0           | 0        | Metered Carpark - P180 | Deleted   | For Deletion |
| 32                             | Trafalgar St  | N/A            | North | North     | 0           | 0        | Metered Carpark - P180 | Deleted   | For Deletion |

## Metered Carpark P240

| Results - Metered Carpark P240 |               |                |       |           |             |          |                        |         |              |
|--------------------------------|---------------|----------------|-------|-----------|-------------|----------|------------------------|---------|--------------|
| ID                             | Street        | Start Location | Side  | Direction | Start Point | Distance | Type                   | Status  |              |
| 44                             | Montgomery Sq | N/A            | North | North     | 0           | 0        | Metered Carpark - P240 | Deleted | For Deletion |
| 42                             | Buxton Sq     | N/A            | North | North     | 0           | 0        | Metered Carpark - P240 | Deleted | For Deletion |
| 28                             | Wakatu Lane   | N/A            | North | North     | 0           | 0        | Metered Carpark - P240 | Deleted | For Deletion |

## P120 Metered Single

| Results - 120 Metered Single |          |                                 |       |           |             |          |                     |           |              |
|------------------------------|----------|---------------------------------|-------|-----------|-------------|----------|---------------------|-----------|--------------|
| ID                           | Street   | Start Location                  | Side  | Direction | Start Point | Distance | Type                | Status    |              |
| 2249                         | New St   | Trafalgar Street to Collingwood | Both  | East      | 0           | 0        | P120 Metered Single | Deleted   | For Deletion |
| 2248                         | Haven Rd | Wakatu Lane To Bridge Street    | Both  | South     | 0           | 0        | P120 Metered Single | Deleted   | For Deletion |
| 1190                         | Hardy St | Montgomery Access/ Hardy        | North | West      | 69.0        | 11.4     | P120 Metered Single | Completed |              |
| 1186                         | Hardy St | Church/ Hardy                   | South | West      | 103.2       | 12.4     | P120 Metered Single | Completed |              |

## Schedule 6 – Pedestrian Crossing

| Results – Pedestrian Crossing |                  |  |       |           |             |          |                        |           |
|-------------------------------|------------------|--|-------|-----------|-------------|----------|------------------------|-----------|
| ID                            | Street           | Start Location                                       | Side  | Direction | Start Point | Distance | Type                   | Status    |
| 2113                          | Hardy St         | Trafalgar/<br>Hardy                                  | North | East      | 7.3         | 3.0      | Pedestrian<br>Crossing | Completed |
| 1301                          | Bridge St        | Trafalgar/<br>Bridge                                 | South | South     | 8.2         | 3.0      | Pedestrian<br>Crossing | Completed |
| 1296                          | Hardy St         | Trafalgar/<br>Hardy                                  | North | West      | 7.4         | 3.0      | Pedestrian<br>Crossing | Completed |
| 1291                          | Hardy St         | Trafalgar/<br>Hardy                                  | South | West      | 8.8         | 3.0      | Pedestrian<br>Crossing | Completed |
| 1286                          | Selwyn Pl        | Trafalgar Sq<br>(West)/<br>Selwyn                    | South | West      | 166.2       | 3.0      | Pedestrian<br>Crossing | Completed |
| 1281                          | Selwyn Pl        | Trafalgar/<br>Selwyn                                 | North | East      | 8.7         | 3.0      | Pedestrian<br>Crossing | Completed |
| 1276                          | Selwyn Pl        | Church/<br>Selwyn                                    | North | East      | 60.5        | 3.0      | Pedestrian<br>Crossing | Completed |
| 1271                          | Selwyn Pl        | Rutherford/<br>Selwyn                                | North | East      | 161.4       | 3.0      | Pedestrian<br>Crossing | Completed |
| 1266                          | Rutherford<br>St | Halifax/<br>Rutherford                               | West  | South     | 8.5         | 2.0      | Pedestrian<br>Crossing | Completed |
| 1261                          | Tahunanui<br>Dr  | Parkers/<br>Tahunanui                                | North | North     | 700.0       | 2.0      | Pedestrian<br>Crossing | Completed |
| 1256                          | Tahunanui<br>Dr  | Tahunanui/<br>Parkers                                | West  | North     | 1197.0      | 2.0      | Pedestrian<br>Crossing | Completed |
| 1250                          | Main Rd<br>Stoke | Tainui/Main<br>Rd                                    | West  | South     | 137.0       | 2.0      | Pedestrian<br>Crossing | Completed |
| 1244                          | Muritai St       | Muritai /<br>Green<br>(centreline)                   | North | North     | 223.0       | 2.0      | Pedestrian<br>Crossing | Completed |
| 1141                          | Vanguard St      | Between<br>Totara/<br>Franklyn by<br>school          | East  | West      | 0           | 0        | Pedestrian<br>Crossing | Completed |
| 1139                          | Paru Paru<br>Rd  | Corner Paru<br>Paru/<br>Rutherford by<br>Anzac Park  | East  | West      | 0           | 0        | Pedestrian<br>Crossing | Completed |
| 1136                          | Paru Paru<br>Rd  | Corner Paru<br>Paru/ Halifax<br>by<br>Woolworths     | East  | West      | 0           | 0        | Pedestrian<br>Crossing | Completed |
| 1133                          | Paru Paru<br>Rd  | Corner Paru<br>Paru/ Halifax<br>by First<br>National | East  | West      | 0           | 0        | Pedestrian<br>Crossing | Completed |
| 1070                          | Nayland Rd       | Outside<br>Nayland<br>Primary<br>School              | East  | West      | 0           | 0        | Pedestrian<br>Crossing | Completed |

|      |               |  |       |       |     |     |                     |           |
|------|---------------|--|-------|-------|-----|-----|---------------------|-----------|
| 1057 | Vanguard St   | Corner Vanguard/<br>Franklyn                       | East  | West  | 0   | 0   | Pedestrian Crossing | Completed |
| 1056 | Rutherford St | Outside Nelson College for Girls                   | East  | West  | 0   | 0   | Pedestrian Crossing | Completed |
| 1055 | Haven Rd      | Between Auckland Point School and Trafalgar Centre | East  | West  | 0   | 0   | Pedestrian Crossing | Completed |
| 844  | Songer St     | Corner Songer/ Main Road Stoke                     | Nortj | South | 0   | 0   | Pedestrian Crossing | Completed |
| 832  | Bridge St     | Corner Bridge/ Trafalgar near Westpac              | North | West  | 7.2 | 3.0 | Pedestrian Crossing | Completed |
| 20   | Nile St       | Outside Central School                             | North | South | 0   | 0   | Pedestrian Crossing | Completed |
| 17   | Main Rd Stoke | Outside Stoke School                               | North | South | 0   | 0   | Pedestrian Crossing | Completed |

## Schedule 7 – Resident Parking Spaces

| Results – Resident Parking Spaces |                |                            |       |           |             |          |                    |           |
|-----------------------------------|----------------|----------------------------|-------|-----------|-------------|----------|--------------------|-----------|
| ID                                | Street         | Start Location             | Side  | Direction | Start Point | Distance | Type               | Status    |
| 3997                              | Waimea Rd      | 1/72 Waimea Rd             | N/A   | N/A       | 0           | 0        | Resident Only Park | Rejected  |
| 3849                              | Queens Rd      | Russel Street Junction     | South | West      | 52.0        | 5.0      | Resident Only Park | Completed |
| 3799                              | Wakefield Quay | Collins Street/ Haven Road | Left  | East      | 690.0       | 6.0      | Resident Only Park | Completed |
| 2445                              | Allan St       | Ronaki Terrace             | Left  | N/A       | 125.0       | 6.0      | Resident Only Park | Completed |
| 2408                              | Nile St        | Rutherford/ Nile Int       | Left  | East      | 77.5        | 2.5      | Resident Only Park | Completed |
| 2407                              | Nile St        | For no/12                  | N/A   | N/A       | 0           | 0        | Resident Only Park | Completed |
| 2302                              | Collingwood St | Manuka Street Intersection | West  | South     | 18.0        | 5.0      | Resident Only Park | Completed |
| 2237                              | Collingwood St | Elliot St / Collingwood St | West  | South     | 24.0        | 12.0     | Resident Only Park | Completed |
| 2236                              | Elliot St      | Trafalgar St / Elliot St   | South | East      | 36.0        | 6.0      | Resident Only Park | Completed |
| 2235                              | Nile St        | Rutherford St / Elliot St  | North | East      | 75.0        | 2.6      | Resident Only Park | Completed |
| 2234                              | Nile St        | Trafalgar Sq/ Nile St East | South | East      | 34.0        | 2.9      | Resident Only Park | Completed |
| 2233                              | Nile St        | Trafalgar Sq/ Nile St East | South | East      | 34.0        | 2.9      | Resident Only Park | Completed |
| 2232                              | Hardy St       | Alton St/ Hardy St         | South | East      | 30.0        | 6.0      | Resident Only Park | Completed |
| 2231                              | South St       | Nile Street/ South Street  | North | South     | 0           | 105.0    | Resident Only Park | Completed |
| 890                               | Wakefield Quay | Collins Street/ Haven Rd   | East  | South     | 708.0       | 8.0      | Resident Only Park | Completed |
| 887                               | Wakefield Quay | Collins Street/ Haven Rd   | East  | South     | 870.0       | 5.0      | Resident Only Park | Completed |
| 884                               | Alton St       | Alton/ Nile                | East  | South     | 89.3        | 5.7      | Resident Only Park | Completed |
| 879                               | Collingwood St | Collingwood/ Nile          | East  | South     | 42.1        | 5.3      | Resident Only Park | Completed |

## Schedule 8 – Time Limited Parking Areas

### P2

| Results – P2 |              |                                 |       |           |             |          |      |           |
|--------------|--------------|---------------------------------|-------|-----------|-------------|----------|------|-----------|
| ID           | Street       | Start Location                  | Side  | Direction | Start Point | Distance | Type | Status    |
| 4020         | Manuka St    | Collingwood Street Intersection | Right | East      | 82.0        | 34.0     | P2   | Completed |
| 898          | Vanguard St  | Motueka/ Vanguard               | West  | North     | 288.0       | 14.0     | P2   | Completed |
| 896          | Vanguard St  | Motueka/ Vanguard               | West  | North     | 267.0       | 14.0     | P2   | Completed |
| 894          | Nayland Rd   | Nayland/Norwich                 | East  | West      | 16.8        | 27.0     | P2   | Completed |
| 893          | Vanguard St  | Totara/ Vanguard                | West  | South     | 116.4       | 12.7     | P2   | Completed |
| 892          | The Ridgeway | Baigents/ The Ridgeway          | West  | South     | 92.0        | 12.0     | P2   | Completed |
| 891          | Alton St     | Alton/ Nile                     | West  | South     | 10.6        | 76.9     | P2   | Completed |
| 278          | Manuka St    | Manuka/ Collingwood             | South | East      | 179.0       | 24.0     | P2   | Completed |

### P5

| Results – P5 |                 |   |       |           |             |          |      |           |
|--------------|-----------------|---|-------|-----------|-------------|----------|------|-----------|
| ID           | Street          | Start Location                          | Side  | Direction | Start Point | Distance | Type | Status    |
| 4034         | Haven Rd        | Vanguard St Intersection                | Right | West      | 70.0        | 7.0      | P5   | Completed |
| 3990         | Strawbridge Sq  | South end Putaitai Street entrance road | North | South     | 4.0         | 5.0      | P5   | Completed |
| 3986         | Putaitai Street | Main Road Stoke                         | Left  | West      | 0           | 18.0     | P5   | Completed |
| 3845         | Montgomery Sq   | Hardy Street Intersection               | Right | North     | 6.0         | 19.0     | P5   | Completed |
| 3822         | Buxton Sq       | Old Bank Lane Intersection              | Left  | West      | 0           | 18.0     | P5   | Completed |
| 3821         | Hardy St        | Trafalgar Street Intersection           | Left  | East      | 56.0        | 12.0     | P5   | Completed |
| 2285         | Vickerman St    | Wildman Ave                             | North | East      | 23.0        | 5.0      | P5   | Completed |
| 1232         | Trafalgar St    | Halifax/ Trafalgar                      | West  | South     | 19.2        | 12.0     | P5   | Completed |
| 1226         | Trafalgar St    | Halifax/ Trafalgar                      | East  | South     | 25.7        | 7.3      | P5   | Completed |
| 1220         | Trafalgar St    | Halifax/ Trafalgar                      | West  | North     | 8.5         | 9.0      | P5   | Completed |
| 1214         | Nayland Rd      | Nayland/ Norwich                        | East  | West      | 93.0        | 15.0     | P5   | Completed |
| 1208         | Tahunanui Dr    | Tahunanui/ Bisley                       | East  | South     | 27.4        | 19.0     | P5   | Completed |

**Results – P5**

| ID   | Street         | Start Location              | Side  | Direction | Start Point | Distance | Type | Status    |
|------|----------------|-----------------------------|-------|-----------|-------------|----------|------|-----------|
| 1203 | Main Rd Stoke  | Songer/Main Rd              | South | West      | 96.3        | 35.5     | P5   | Completed |
| 1198 | Main Rd Stoke  | Tainui/Main Rd              | West  | South     | 188.0       | 10.0     | P5   | Completed |
| 1195 | Muritai St     | Muritai/<br>Centennial      | West  | North     | 239.0       | 10.0     | P5   | Completed |
| 957  | Wakefield Quay | Collins Street/<br>Haven Rd | East  | South     | 666.0       | 6.0      | P5   | Completed |
| 950  | Nayland Rd     | Fergusson/<br>Nayland       | East  | South     | 34.5        | 25.5     | P5   | Completed |
| 917  | Trafalgar St   | Trafalgar/<br>Wainui        | East  | South     | 107.0       | 5.0      | P5   | Completed |
| 895  | Collingwood St | Collingwood/<br>Nile        | East  | South     | 10.1        | 15.0     | P5   | Completed |

**P10****Results – P10**

| ID   | Street          | Start Location               | Side  | Direction | Start Point | Distance | Type | Status    |              |
|------|-----------------|------------------------------|-------|-----------|-------------|----------|------|-----------|--------------|
| 3966 | Pascoe St       | Quarantine Road              | Right | North     | 270.0       | 11.0     | P10  | Completed |              |
| 2389 | Tahunanui Dr    | Muritai Street               | West  | North     | 75.0        | 6.0      | P10  | Completed |              |
| 2265 | Harley St       | Bridge/<br>Harley            | East  | South     | 71.0        | 12.0     | P10  | Deleted   | For Deletion |
| 2264 | Harley St       | Bridge/<br>Harley            | East  | South     | 43.5        | 2.7      | P10  | Deleted   | For Deletion |
| 2214 | Montgomery Sq   | Hardy St/<br>Car Park        | South | West      | 0           | 7.0      | P10  | Completed |              |
| 2152 | Main Rd Stoke   | Putaitai/<br>Main Road Stoke | West  | South     | 8.0         | 25.0     | P10  | Completed |              |
| 2147 | Waimea Rd       | Main Road Stoke/<br>Waimea   | West  | North     | 3312.0      | 16.0     | P10  | Completed |              |
| 2134 | Main Road Stoke | Songer /<br>Main Rd Stoke    | North | East      | 109.0       | 22.0     | P10  | Completed |              |
| 2111 | Harley St       | Bridge /<br>Harley           | East  | South     | 69          | 12       | P10  | Completed |              |
| 2109 | Harley St       | Bridge /<br>Harley           | East  | South     | 39.5        | 2.8      | P10  | Completed |              |
| 1247 | Waimea Rd       | Tukuka /<br>Waimea           | West  | North     | 10          | 16       | P10  | Completed |              |
| 1240 | Tahunanui Dr    | Green /<br>Tahunanui         | West  | North     | 15          | 18       | P10  | Completed |              |
| 1235 | Trafalgar Sq    | Trafalgar /<br>Selwyn        | West  | South     | 13.7        | 8.1      | P10  | Completed |              |
| 1229 | Harley St       | Harley /                     | East  | South     | 69          | 84       | P10  | Completed |              |

| Results – P10 |                 |                         |       |           |             |          |      |           |  |
|---------------|-----------------|-------------------------|-------|-----------|-------------|----------|------|-----------|--|
| ID            | Street          | Start Location          | Side  | Direction | Start Point | Distance | Type | Status    |  |
|               |                 | Bridge                  |       |           |             |          |      |           |  |
| 1223          | Bail St         | Songer / Bail           | East  | South     | 96          | 19       | P10  | Completed |  |
| 1217          | Haven Rd        | St Vincent / Haven      | West  | North     | 966         | 14       | P10  | Completed |  |
| 1211          | Tahunanui Dr    | Tahunanui / Parkers     | West  | North     | 451         | 12       | P10  | Completed |  |
| 1206          | Main Road Stoke | Songer / Main Rd        | South | West      | 183.8       | 15       | P10  | Completed |  |
| 1201          | Roto St         | Roto / Parkers          | East  | East      | 9.0         | 14.8     | P10  | Completed |  |
| 1197          | Gloucester St   | Vanguard / Gloucester   | South | West      | 45.3        | 20.9     | P10  | Completed |  |
| 1194          | Gloucester St   | Vanguard / Gloucester   | South | West      | 32.2        | 3.9      | P10  | Completed |  |
| 949           | Brook St        | Brook / Moorhouse       | West  | South     | 109         | 11.2     | P10  | Completed |  |
| 940           | Collingwood St  | Collingwood / Nile      | West  | South     | 20.8        | 18.6     | P10  | Completed |  |
| 581           | Waimea Rd       | Main Rd Stoke / Waimea  | West  | North     | 4364        | 29       | P10  | Completed |  |
| 580           | Waimea Rd       | Main Rd Stoke / Waimea  | West  | North     | 4344        | 13       | P10  | Completed |  |
| 578           | Waimea Rd       | Main Road Stoke/ Waimea | West  | North     | 3269.0      | 11.0     | P10  | Completed |  |
| 577           | Waimea Rd       | Main Road Stoke/ Waimea | West  | North     | 3251.0      | 11.0     | P10  | Completed |  |
| 576           | Trafalgar St    | Trafalgar/ Hathaway     | West  | North     | 183.0       | 5.8      | P10  | Completed |  |
| 575           | Trafalgar St    | Trafalgar/ Hathaway     | West  | North     | 148.0       | 21.3     | P10  | Completed |  |
| 569           | Haven Rd        | St Vincent/ Haven Road  | West  | North     | 962.0       | 17.0     | P10  | Completed |  |
| 286           | Nile St         | Nile/ Collingwood       | North | East      | 18.4        | 15.4     | P10  | Completed |  |

## P15

| Results –P15 |           |                                     |      |           |             |          |      |           |  |
|--------------|-----------|-------------------------------------|------|-----------|-------------|----------|------|-----------|--|
| ID           | Street    | Start Location                      | Side | Direction | Start Point | Distance | Type | Status    |  |
| 2309         | Songer St | Main Rd Stoke?<br>Songer Street Int | West | North     | 69.0        | 12.5     | P15  | Completed |  |
| 2306         | Songer St | Main Rd Stoke?                      | West | North     | 88.0        | 44.0     | P15  | Completed |  |

| Results - P15 |                |   |       |           |             |          |      |           |  |
|---------------|----------------|---|-------|-----------|-------------|----------|------|-----------|--|
| ID            | Street         | Start Location                          | Side  | Direction | Start Point | Distance | Type | Status    |  |
|               |                | Songer Street Int                       |       |           |             |          |      |           |  |
| 1241          | Wakefield Quay | Millenium (centre of access)/ Wakefield | North | East      | 51.0        | 16.0     | P15  | Completed |  |
| 1236          | Vanguard St    | Rutherford/ Vanguard                    | East  | South     | 18.7        | 48.3     | P15  | Completed |  |
| 1230          | Rutherford St  | Hardy? Rutherford                       | East  | South     | 11.4        | 9.8      | P15  | Completed |  |
| 1224          | Tahaki St      | Tahaki/ East bdy of Library             | North | N/A       | 25.7        | 20.7     | P15  | Completed |  |
| 1218          | Annesbrook Dr  | Quarantine/ Annesbrook                  | West  | North     | 6.0         | 40.7     | P15  | Completed |  |
| 1207          | Nile St        | Nile / Milton                           | South | West      | 27.6        | 35.2     | P15  | Completed |  |
| 1202          | Bridge St      | Milton/ Bridge                          | North | West      | 92.4        | 18.4     | P15  | Completed |  |
| 572           | Alton St       | Alton/ Nile                             | West  | North     | 27.9        | 6.7      | P15  | Completed |  |
| 552           | Milton St      | Milton/ Grove                           | West  | North     | 35.1        | 9.0      | P15  | Completed |  |
| 550           | Milton St      | Milton/ Grove                           | West  | North     | 5.0         | 24.8     | P15  | Completed |  |

### P30

| Results - P30 |               |   |       |           |             |          |      |           |              |
|---------------|---------------|---|-------|-----------|-------------|----------|------|-----------|--------------|
| ID            | Street        | Start Location                                      | Side  | Direction | Start Point | Distance | Type | Status    |              |
| 2300          | Tahaki St     | All entrances to 26 Halifax Street Library Car Park | East  | N/A       |             |          | P30  | Completed |              |
| 2283          | Putaitai St   | All entrances to street address 35 Putaitai St      | N/A   | N/A       |             |          | P30  | Completed |              |
| 1308          | Trafalgar St  | Ajax/ Trafalgar                                     | East  | South     | 4.6         | 18.4     | P30  | Completed |              |
| 1299          | Rutherford St | Nile (centre)/ Rutherford                           | West  | North     | 44.5        | 14.5     | P30  | Deleted   | For Deletion |
| 1294          | Trafalgar Sq  | Trafalgar/ Nile St West                             | West  | South     | 26.0        | 8.0      | P30  | Completed |              |
| 1289          | Neale Ave     | Neale/ Library entrance way (K&C)                   | West  | South     | 3.2         | 25.8     | P30  | Completed |              |
| 1284          | Tahaki St     | Tahaki/ East bdy of                                 | North | N/A       | 87.2        | 42.5     | P30  | Completed |              |

| Results - P30 |                |                      |       |           |             |          |      |           |  |
|---------------|----------------|----------------------|-------|-----------|-------------|----------|------|-----------|--|
| ID            | Street         | Start Location       | Side  | Direction | Start Point | Distance | Type | Status    |  |
|               |                | Library              |       |           |             |          |      |           |  |
| 1279          | Tahunanui Dr   | Tahunanui/ Bisley    | East  | South     | 97.5        | 11.7     | P30  | Completed |  |
| 1274          | Tahunanui Dr   | Tahunanui/ Bisley    | East  | South     | 93.0        | 6.0      | P30  | Completed |  |
| 1269          | St Lawrence St | St Vincent/ Toi Toi  | West  | North     | 57.0        | 6.0      | P30  | Completed |  |
| 1264          | St Lawrence St | St Vincent/ Toi Toi  | West  | North     | 39.0        | 10.0     | P30  | Completed |  |
| 1259          | St Lawrence St | St Vincent/ Toi Toi  | West  | North     | 18.0        | 8.0      | P30  | Completed |  |
| 1254          | St Lawrence St | St Vincent/ Toi Toi  | West  | South     | 13.0        | 10.0     | P30  | Completed |  |
| 1248          | St Lawrence St | St Vincent/ Toi Toi  | East  | South     | 20.0        | 12.0     | P30  | Completed |  |
| 1242          | Toi Toi St     | Toi Toi/ St Vincent  | South | West      | 21.0        | 16.0     | P30  | Completed |  |
| 1237          | Toi Toi St     | Toi Toi/ St Vincent  | North | West      | 21.0        | 16.0     | P30  | Completed |  |
| 1231          | Gloucester St  | Vanguard/ Gloucester | South | West      | 135.5       | 8.3      | P30  | Completed |  |
| 1225          | Gloucester St  | Vanguard/ Gloucester | South | West      | 105.1       | 16.6     | P30  | Completed |  |
| 1219          | Gloucester St  | Vanguard/ Gloucester | South | West      | 73.4        | 23.9     | P30  | Completed |  |
| 1213          | Gloucester St  | Vanguard/ Gloucester | South | West      | 18.5        | 8.7      | P30  | Completed |  |
| 1187          | Nile St        | Nile/ Alton          | North | West      | 9.2         | 30.5     | P30  | Completed |  |
| 1092          | Gloucester St  | Vanguard/ Gloucester | South | West      | 150.1       | 5.3      | P30  | Completed |  |
| 953           | Trafalgar St   | Trafalgar/ Wainui    | East  | South     | 80.0        | 20.0     | P30  | Completed |  |
| 277           | Toi Toi St     | St Vincents/ Toi Toi | North | East      | 20.2        | 17.8     | P30  | Completed |  |

**P60**Refer <http://applications/TrafficRestrictions/ViewApps.aspx>.**P120**

| <b>Results – P120</b> |                |   |             |                  |                    |                 |             |               |              |
|-----------------------|----------------|---|-------------|------------------|--------------------|-----------------|-------------|---------------|--------------|
| <b>ID</b>             | <b>Street</b>  | <b>Start Location</b>                   | <b>Side</b> | <b>Direction</b> | <b>Start Point</b> | <b>Distance</b> | <b>Type</b> | <b>Status</b> |              |
| 2266                  | Bridge St      | Harley St to Alton St                   | Both        | east             | 0                  | 0               | P120        | Deleted       | For Deletion |
| 1183                  | Wakefield Quay | Millenium (centre of access)/ Wakefield | South       | East             | 42.0               | 22.0            | P120        | Completed     |              |
| 1153                  | Wakefield Quay | Millenium (centre of access)/ Wakefield | South       | East             | 10.0               | 30.0            | P120        | Completed     |              |
| 1151                  | Wakefield Quay | Millenium (centre of access)/ Wakefield | North       | East             | 46.0               | 5.0             | P120        | Completed     |              |
| 1148                  | Wakefield Quay | Millenium (centre of access)/ Wakefield | North       | East             | 20.0               | 20.0            | P120        | Completed     |              |
| 1140                  | Rutherford St  | Nile (centre)/ Rutherford               | West        | North            | 0                  | 7.0             | P120        | Completed     |              |
| 1138                  | Rutherford St  | Nile (centre)/ Rutherford               | West        | North            | 42.2               | 23.3            | P120        | Completed     |              |
| 1135                  | Rutherford St  | Nile (centre)/ Rutherford               | West        | North            | 16.5               | 17.9            | P120        | Completed     |              |
| 1132                  | Rutherford St  | Nile (centre)/ Rutherford               | West        | North            | 8.6                | 0               | P120        | Completed     |              |
| 1130                  | Trafalgar Sq   | Trafalgar/ Selwyn                       | West        | South            | 48.0               | 50.7            | P120        | Completed     |              |
| 1127                  | Trafalgar Sq   | Trafalgar/ Selwyn                       | West        | South            | 21.8               | 14.9            | P120        | Completed     |              |
| 1122                  | Sussex St      | Sussex/ Collingwood                     | East        | North            | 72.0               | 16.0            | P120        | Completed     |              |
| 1119                  | Sussex St      | Sussex/ Collingwood                     | West        | Nortg            | 69.0               | 19.0            | P120        | Completed     |              |
| 1116                  | Sussex St      | Sussex/ Collingwood                     | East        | North            | 60.0               | 65.0            | P120        | Completed     |              |
| 1113                  | Sussex St      | Sussex/ Collingwood                     | West        | North            | 38.0               | 42.0            | P120        | Completed     |              |
| 1110                  | Sussex St      | Sussex/ Collingwood                     | West        | North            | 53.0               | 59.0            | P120        | Completed     |              |
| 1107                  | Sussex St      | Sussex/ Collingwood                     | East        | North            | 50.0               | 54.0            | P120        | Completed     |              |
| 1103                  | Sussex St      | Sussex/ Collingwood                     | West        | North            | 28.0               | 32.0            | P120        | Completed     |              |

**Results - P120**

| ID   | Street        | Start Location         | Side  | Direction | Start Point | Distance | Type | Status    |
|------|---------------|------------------------|-------|-----------|-------------|----------|------|-----------|
| 1099 | Shelbourne St | Shelbourne/ Bronte     | West  | North     | 425.0       | 18.0     | P120 | Completed |
| 1095 | Shelbourne St | Shelbourne/ Bronte     | West  | North     | 409.0       | 17.0     | P120 | Completed |
| 1094 | Shelbourne St | Shelbourne/ Bronte     | West  | North     | 375.0       | 27.0     | P120 | Completed |
| 1093 | Nile St       | Nile/ Alton            | South | West      | 62.8        | 18.9     | P120 | Completed |
| 644  | Trafalgar St  | Trafalgar/ Grove       | East  | South     | 10.4        | 48.8     | P120 | Completed |
| 643  | Ngaire Pl     | Ngaire/ Riverside      | West  | South     | 7.0         | 23.6     | P120 | Completed |
| 417  | Alton St      | Alton/ Nile            | West  | North     | 44.6        | 90.7     | P120 | Completed |
| 285  | Riverside     | Riverside/ Collingwood | North | East      | 179.0       | 65.0     | P120 | Completed |
| 283  | Riverside     | Riverside/ Collingwood | South | East      | 171.0       | 33.0     | P120 | Completed |

**P180****Results - P180**

| ID   | Street         | Start Location                                    | Side  | Direction | Start Point | Distance | Type | Status    |
|------|----------------|---|-------|-----------|-------------|----------|------|-----------|
| 3848 | Trafalgar St   | Elliot Street Int                                 | West  | South     | 60.0        | 12.0     | P180 | Completed |
| 2282 | Main Rd Stoke  | All entrances to street address 486 Main Rd Stoke | N/A   | N/A       |             |          | P180 | Completed |
| 2281 | Strawbridge Sq | All entrances                                     | N/A   | N/A       | 0           | 0        | P180 | Completed |
| 2280 | Main Rd Stoke  | Putaitai St                                       | West  | South     | 106.8       | 5.2      | P180 | Completed |
| 2279 | Main Rd Stoke  | Putaitai St                                       | West  | South     | 36.0        | 61.0     | P180 | Completed |
| 2278 | Main Rd Stoke  | Putaitai St                                       | West  | North     | 49.4        | 11.0     | P180 | Completed |
| 2277 | Main Rd Stoke  | Putaitai St                                       | West  | North     | 15.5        | 10.0     | P180 | Completed |
| 2276 | Putaitai St    | Neale Ave   | North | East      | 100.0       | 11.6     | P180 | Completed |
| 2275 | Putaitai St    | Neale Ave   | North | East      | 46.6        | 34.8     | P180 | Completed |
| 2274 | Putaitai St    | Main Rd Stoke                                     | South | West      | 6.8         | 23.2     | P180 | Completed |
| 2273 | Putaitai St    | Main Rd Stoke                                     | South | West      | 51.7        | 10.0     | P180 | Completed |
| 2272 | Putaitai St    | Neale Ave   | North | East      | 14.3        | 15.7     | P180 | Completed |
| 2271 | Putaitai St    | Main Rd Stoke                                     | South | West      | 100.0       | 17.0     | P180 | Completed |
| 2270 | Putaitai St    | Main Rd Stoke                                     | South | West      | 70.8        | 21.5     | P180 | Completed |

## Schedule 9 – No Stopping and No Parking Areas

### No Stopping Areas

Refer <http://applications/TrafficRestrictions/ViewApps.aspx>

### No Parking Areas

| Results – No Parking Areas |           |                   |      |           |             |          |               |           |
|----------------------------|-----------|-------------------|------|-----------|-------------|----------|---------------|-----------|
| ID                         | Street    | Start Location    | Side | Direction | Start Point | Distance | Type          | Status    |
| 2107                       | Harley St | Bridge/<br>Harley | East | South     | 33.3        | 3.7      | No<br>Parking | Completed |

## Schedule 10 – Restricted Parking Areas

### Restricted Parking Areas

| <b>Results – Restricted Parking Areas</b> |               |                             |             |                  |                    |                 |                    |               |
|---|---------------|-----------------------------|-------------|------------------|--------------------|-----------------|--------------------|---------------|
| <b>ID</b>                                 | <b>Street</b> | <b>Start Location</b>       | <b>Side</b> | <b>Direction</b> | <b>Start Point</b> | <b>Distance</b> | <b>Type</b>        | <b>Status</b> |
| 902                                       | Tahaki St     | Tahaki/ East bdy of Library | North       | N/A              | 51.3               | 18.0            | Restricted Parking | Completed     |
| 900                                       | Tahunanui Dr  | Tahunanui/ Parkers          | West        | North            | 1227.7             | 6.6             | Restricted Parking | Completed     |

## **Schedule 11 – Method of Payment and Prescribed Fees and Charges**

- i) Method of Payment
  - a) The method of payment in relation to any meter within a pay and display or metered area shall be coin in New Zealand currency in the denomination of 20 and 50 cents and \$1 and \$2.
  - b) The method of payment in respect of any permission or authority given pursuant to this bylaw shall be cash, cheque or electronic funds transfer of New Zealand currency.
- ii) Prescribed Fee (GST Inclusive).
  - a) The prescribed fee in relation to any meter within a pay and display or metered area shall be \$1.00 per hour on the road and in the Montgomery Square, Buxton Square, Wakatu Square and Millers Acre parking areas.
  - b) The prescribed fee in relation to the long term use of any space within a metered area for which a meter hood may be available is \$10 per day. The prescribed fee in relation to long term use of on street or off street carparks serviced by a vending machine is \$25.00/park/week.
  - c) The prescribed fee for a residents parking permit is \$20 per year within an existing resident parking area. Requests for new residents parking areas require an additional fee.
  - d) The prescribed fee for a Senior's Parking Pass is \$20.00 per year.
- iii) The Council may by resolution alter the method of payment or prescribed fee listed above.

**Schedule 12 – Times of Operation of Parking Meters and Pay and Display Areas**

1. Weekdays – 9.00am to 5.00pm
2. Saturdays – 9.00am to 2.00pm
3. Sundays and Public Holidays as defined in the Holidays Act 2003 – not operating

## **Schedule 13 – Stop Signs**

Refer <http://applications/TrafficRestrictions/ViewApps.aspx>.

## **Schedule 14 – Give Way Signs**

Refer <http://applications/TrafficRestrictions/ViewApps.aspx>

### **Schedule 15 – Shared Zones (Roads)**

1. Locking Street - from 56 Wellington Road to 74 Locking Street.
2. Queens Road - from 62 Queens Road to 44 Russell Street
3. Iwa Road - from 52 Atawhai Drive to 39 Iwa Road